



Comhairle Chontae na Gaillimhe
Galway County Council

COMHAIRLE CHONTAE NA GAILLIMHE GALWAY COUNTY COUNCIL



**ROAD TRAFFIC
SPECIAL SPEED
LIMITS**

**COUNTY GALWAY
BYE-LAWS
2018**

Table of Contents

DESCRIPTION	PAGE
Introduction	1
Structure of Speed Limits	4
Volume 1: Athenry/Oranmore Municipal District	7
Volume 2: Ballinasloe Municipal District	21
Volume 3: Conamara Municipal District	38
Volume 4: Loughrea Municipal District	57
Volume 5: Tuam Municipal District	78
Adoption of Special Speed Limit Bye-Laws	95

INTRODUCTION

Galway County Council in exercise of the powers conferred on it by Section 9 of the Road Traffic Act, 2004 (No. 44 of 2004) and with the consent of the Transport Infrastructure Ireland (TII) in relation to National Roads and Motorways and having given notice to the Commissioner of the Garda Síochána and the relevant town councils, hereby make the following Bye-Laws in respect of the administrative area of County Galway: -

1. These bye-laws may be cited as the Road Traffic Special Speed Limits County Galway Bye-Laws 2018.
2. These bye-laws shall come into operation on the 1st March 2019.
3. In these bye-laws;
 - “the Act of 1993” means the Roads Act, 1993 (No. 14 of 1993),
 - “the Act of 2004” means the Road Traffic Act, 2004 (No. 44 of 2004),
 - “administrative area of County Galway” means the County of Galway, but excluding the administrative area of Galway City Council,
 - “built-up area speed limit” and “special speed limit” have the meanings respectively assigned to them in part 2 of the Act of 2004,
 - “distance” means distance as measured along the centre line of the road,
 - “local road”, “regional road”, “national road”, and “motorway” have the meaning assigned to them, respectively, by the Act of 1993,
 - “perimeter road” means a road on and along the roadway of which there runs the boundary of a city council or a town and shall be considered as being within such boundary for the purposes of these bye-laws,
 - “road” means a public road and includes a motorway.
4. These Bye Laws prescribe speed limits of 20, 30, 40, 50, 60, 80, 100, 120 kilometres per hour and Periodic Speed Limits in respect of the public roads mentioned respectively in the First, Second, Third, Fourth, Fifth, Sixth, Seventh, Eighth and Ninth Schedules herein.
5.
 - (a) First Schedule - 20km/h - Twenty kilometres per hour shall be the special speed limit for mechanically propelled vehicles, on any roads specified in the First Schedule to these Bye-Laws,
 - (b) Second Schedule - 30 km/h - Thirty kilometres per hour shall be the special speed limit for mechanically propelled vehicles on each of the roads specified

in the Second Schedule to these Bye-Laws. In this document, this speed limit is also cited as HOUSING ESTATES SLOW ZONES,

- (c) Third Schedule - 40km/h - Forty Kilometres per hour shall be the special speed limit for mechanically propelled vehicles, on any roads specified in the Third Schedule to these Bye-Laws,
 - (d) Fourth Schedule - 50km/h - Fifty Kilometres per hour shall be the special speed limit for mechanically propelled vehicles, on each of the roads specified in the Fourth Schedule to these Bye-Laws,
 - (e) Fifth Schedule - 60km/h - Sixty Kilometres per hour shall be the special speed limit for mechanically propelled vehicles on each of the roads specified in the Fifth Schedule to these Bye-Laws,
 - (f) Sixth Schedule - 80km/h - Eighty kilometres per hour shall be the special speed limit for mechanically propelled vehicles on each of the roads specified in the Sixth Schedule to these Bye-Laws,
 - (g) Seventh Schedule - 100km/h - One hundred kilometres per hour shall be the special speed limit for mechanically propelled vehicles on each of the roads specified in the Seventh Schedule to these Bye-Laws,
 - (h) Eighth Schedule - 120km/h - One hundred and twenty kilometres per hour shall be the special speed limit for mechanically propelled vehicles, on any roads specified in the Eighth Schedule to these Bye-Laws,
 - (i) Ninth Schedule - Periodic Special Speed Limits. Roads in respect of which a Special Speed Limit for mechanically propelled vehicles for specified periods and specified days are prescribed in accordance with Section 9(5) of the Road Traffic Act 2004.
6. As provided for in Section 10 of the Road Traffic Act of 2004, where a Road Works Speed Limit Order is in place, this takes precedence over any default or special speed limit on that section of road.
7. Ambulances, Fire Brigade vehicles and An Garda Síochána vehicles while being used in the course of duty are exempted from all speed limits specified by the bye-laws.
8. The following bye-laws are hereby revoked: -
9. The Road Traffic (Special Speed Limits) County Galway Bye-Laws No.1 --2015
(HOUSING ESTATES SLOW ZONES)
- The Road Traffic (Special Speed Limits) County Galway Bye-Laws No.1 --2016
(HOUSING ESTATES SLOW ZONES)
- The Road Traffic (Special Speed Limits) County Galway Bye-Laws No.1 --2017
(HOUSING ESTATES SLOW ZONES)

The Road Traffic (Special Speed Limits) County Galway Bye-Laws 2014 are revoked, with the exception of those sections listed hereunder.

10. These Bye-laws shall not apply to the following sections of the Road Traffic Special Speed Limit County Galway Byelaws 2014, which sections shall remain in force:

Location	First schedule	Second Schedule	Third schedule
N60 Ballymoe	14 (a)	5 (a), (b)	
N84 Cluain Bú	39 (a)		
N65 Killimor	63 (a)	23 (a), (b)	
N63 Mountbellew	80 (b)	27 (a)	
N63 Newbridge	83 (a)		
N59 Sraith Salach		33 (a)	
N65 Woodpark, Portumna	101		
N63 Carrowgapul to Mountbellew			5 (b)
N63 Ballaghlea to Newbridge			5 (c)

11. General: Any words or terms used herein which are not specifically defined above shall have the meaning (if any) attributed to them in the Road Traffic Acts 1961 to 2016.

STRUCTURE OF SPEED LIMITS



















Speed limits apply on a default basis and can only be changed by making *Special Speed Limit Bye-Laws* under the powers vested in the elected members of local authorities.

- *Default Speed Limits* are speed limits that are specified in Sections 5 to 8 of the Road Traffic Act 2004 which sets out the range of speed limits that are applied for a number of classes or categories of public road.

The default speed limits are as follows:

Motorways (M)	120 Kph
National Roads (N, NP, NS)	100 kph
Regional (R)	80 Kph
Local Roads (LP, LS, LT)	80 Kph
Built-up Area	50 Kph

- *Special Speed Limits* are speed limits that are specified in bye-laws prepared by local authority engineers and made (adopted by the vote of) by the elected members of local authorities. Section 9 of the Road Traffic Act 2004 (amended by Section 86 of the Road Traffic Act 2010) sets out the range of *Special Speed Limits* that may be applied through byelaws.
- *Variable and Periodic Special Speed Limits* are provided for in legislation. These speed limits are generally intended for use on motorways, tunnels and at schools.

Statutory	Default Speed Limits	Motorway (M) – 120 km/h	
		National Roads (N, NP, NS) – 100 km/h	
		Regional (R) – 80 km/h	
		Local Roads (L) – 80 km/h <ul style="list-style-type: none"> - Local Primary (LP) - Local Secondary (LS) - Local Tertiary (LT) 	 <div style="display: inline-block; vertical-align: middle; margin-left: 10px;">  Local Tertiary and selected Local Secondary roads only </div>
		Built-up area	
Special Speed Limits	      		
Variable or Periodic Special Speed Limits	Any <i>Special Speed Limit</i> but normally lower than the speed limit in effect at the time of variable or periodic change		
Road works Speed Limits	Any of the above but normally:     		
Non-Statutory	Cautionary Speeds at Road Works	Rectangular plates with black text on a white background displaying either 75 km/h, 65 km/h, 55 km/h, 45 km/h, 35 km/h, 25 km/h,	

Structure of Permitted Speed Limits

(Source: Guidelines for Setting and Managing Speed Limits in Ireland – March 2015, Chapter 2, Page 5, Table 2.1)

ROAD TRAFFIC SPECIAL SPEED LIMITS
COUNTY GALWAY BYE-LAWS 2018

VOLUME 1
ATHENRY/ORANMORE MD

<u>LOCATIONS</u>	
Athenry	Environs East of Galway City Boundary
Baile an Dúlaigh	Gorteen
Baile Chláir & Environs North	Knockdoe (Carraghy)
Baile Chláir & Environs South	Lackagh and Turloughmore
Baunmore	Newcastle
Carnmore Cross	Oranmore
Clarinbridge	M6 junction 17, Newford
Cluain Bú	M6/M17/M18 junction, Rathmorrissy
Corr an Dola	R446 Coldwood to Oranbeg

SECOND SCHEDULE

Roads in respect of which a special speed limit of thirty kilometres per hour (**30kph**) is prescribed. This speed limit is also cited as HOUSING ESTATES SLOW ZONES. List numbers are prefixed with 30 indicating a speed limit of 30 km/h.

A/30/1. The following housing estates at Athenry: -

The residential areas of

- i. Cullairbaun,
- ii. Gort na Rí,
- iii. Cluain Lara,
- iv. Ard Aoibhinn,
- v. Lambert Court,
- vi. Fern Hill,
- vii. Gort Mhaoilir,
- viii. Caheroyan Drive,
- ix. Caheroyan Park,
- x. Páirc na hAbhainn.

A/30/2. The following housing estates at Clarinbridge: -

The residential area of

- i. Clarinbridge Court.

A/30/3. The following housing estates at Oranmore: -

The residential areas of

- i. Bluebell Woods,
- ii. Beech Grove,
- iii. Ashbrook/Oakfield,
- iv. Cloonarkin.

FOURTH SCHEDULE

Roads in respect of which a special speed limit of fifty kilometres per hour (**50km/h**) is prescribed. List numbers are prefixed with 50 indicating a speed limit of 50 km/h.

A/50/1. The following roads at Athenry: -

- (a) All roads in the area enclosed by a boundary connecting the following points successively with straight lines: -
- (i) Tuam Road R347 at a point 1291 metres north-west of its junction with the Monivea Road L3107,
 - (ii) The northern extension of Cúirt Ard L7125 at a point 750 metres north-west of its junction with the Monivea Road L3107,
 - (iii) Monivea Road L3107 at a point 1465 metres north-east of its junction with the Tuam Road R347,
 - (iv) Carnakelly Road L3112 at a point 465 metres east of its junction with the Dublin Road R347,
 - (v) Rahard Road L7154 at a point 60 metres south of its junction with the Carnakelly Road L3112,
 - (vi) Kiltullagh Road R348 at a point 230 metres south-east of its junction with Craughwell Road R347,
 - (vii) Craughwell Road R347 at a point 246 metres south of its junction with the R348 Kiltullagh Road,
 - (viii) Motorway Link Road R348 at a point 447 metres south-west of its junction with the R347 Craughwell Road,
 - (ix) Derrydonnell Road L3123 at a point 308 metres south-west of its junction with the Castlelambert Road L3103,
 - (x) Castlelambert Road L3103 at a point 1005 metres north-west of its junction with the Derrydonnell Road L3123,
 - (xi) Carnaun Road L3105 at a point 1045 metres north-west of its junction with the Goods Store Road L7124,

and from the last-mentioned point in a straight line to the commencement point on the Tuam Road R347,

- (b) and the Kilcornan Road L31071.

A/50/2. The following roads at Baile an Dúlaigh: -

- (a) Baile an Dúlaigh Road L6207 between its junction with the N84 and its most western intersection with Galway City boundary,
- (b) L6208,
- (c) Kilroghter Road L6204 between its junction with Baile an Dúlaigh Road L6207 westwards to boundary with Galway City boundary,
- (d) L62071, L62081, L62041 and L62042,
- (e) An Caisleán Gearr - Baile an Dúlaigh Road L2134 for that portion of carriageway between its northern and southern intersections with the Galway City boundary.

A/50/3. The following roads at Baile Chláir: -

- (a) Galway-Tuam Road N83 between a point 93 metres south of its junction with the R381 and a point 650 metres north of the said junction,
- (b) Baile Chláir-Oranmore Road R381 for a distance of 374 metres from its junction with the Galway-Tuam Road N83,
- (c) Montiagh Road L6200 for a distance of 157 metres from its junction with the Galway-Tuam Road N83,
- (d) Lakeview L62003.

A/50/4. The following roads at Carnmore Cross: -

- (a) Galway-Monivea Road R339 between a point 770 metres west of its junction with the Baile Chláir - Oranmore Road R381 (formerly N18) and a point 135 metres east of the said junction,
- (b) Baile Chláir-Oranmore Road R381 (formerly N18) between a point 205 metres south-east of its junction with the Galway-Monivea Road R339 and a point 286 metres north-west of the said junction.

A/50/5. The following roads at Clarinbridge: -

- (a) Kippen Street,
- (b) Oranmore-Limerick Road N67 between a point 299 metres north of its junction with the Ballynamanagh Road L4101 and a point 555 metres south-east of the said junction,
- (c) Ballynamanagh Road L4101 for a distance of 641 metres from its junction with the Oranmore-Limerick Road N67.

A/50/6. The following roads at Cluain Bú: -

- (a) Headford Road N84 between a point 310 metres south of its junction with the L6192 and a point 110 metres north of its junction with the Eanach Dhúin-Lisín an Óráin Road L2117,
- (b) Eanach Dhúin-Lisín an Óráin Road L2117 for a distance of 200 metres from its junction with the Galway-Headford Road N84,
- (c) Drumgriffen Road L2129 for a distance of 490 metres from its junction with the Galway-Headford Road N84,
- (d) L6192 for a distance of 30 metres from its junction with the Galway-Headford Road N84,
- (e) L6194 for a distance of 30 metres from its northernmost junction with the Galway-Headford Road N84,
- (f) An Pháirc L6236.

A/50/7. The following roads at Corr an Dola: -

- (a) Headford Road to-Tuam Road L2119 between a point 503 metres west of its junction with the Castlereevy Road L6177 and a point 503 metres south-east of the said junction,
- (b) Castlereevy Road L6177 for a distance of 91 metres from its junction with the L2119,
- (c) L6176 link road from Corr an Dola village to the Castlereevy Road L6177 for a distance of 30 metres from its junction with the L2119,
- (d) Carrowbeg North road L21191.

A/50/8. The following roads in the Environs East of Galway City: -

- (a) Galway-Monivea Road R339 between the Galway City Boundary and a point 48 metres north-east of its junction with Baile an Teampail Road L7102,
- (b) An Pháirc Mhór Road L7101 from its junction with the Galway-Monivea Road R339, between the points where the Galway City Boundary intersects the road, to a point 50 metres south of junction with Galway-Tuam Road N83,
- (c) Baile an Teampail Road L7102 for a distance of 30 metres from its junction with the Galway-Monivea Road R339.

A/50/9. The following roads at Gorteen: -

- (a) Attymon - Castleblakeney Road L3116 between a point 180 metres south of the junction with the Shanballymore Road L31163 and a point 690 metres north of its junction with the Shanballymore Lough Road L31165,
- (b) Shanballymore Road L31163,
- (c) Shanballymore Lough roads L31164, L31165,
- (d) Cloonbornia Road L31166.

A/50/10. The following roads at Lackagh: -

- (a) Annagh Hill - Leacht Seoirse Road R354 between a point 850 metres south-west of its junction with the Caraghy Road L2132 and a point 1318 metres south west of the said junction,
- (b) Leacach Beag Road L21332.

A/50/11. The following roads at Newcastle: -

- (a) Cormacaugh Road L3111 between a point 70 metres north-east of Currantarmid Road L7144 and 180 metres south-east of the said junction,
- (b) Currantarmid Road L7144 for a distance of 200 metres westwards from its junction with Cormacaugh Road L3111,
- (c) L31113 Cemetary Road.

A/50/12. The following roads at Oranmore: -

- (a) Old Galway-Dublin Road R338 between a point 360 metres west of its junction with the Old Baile Chláir Road L4105, eastwards to its junction with the Oranbeg Roundabout,
- (b) Old Baile Chláir Road L4105 from its junction with the Old Galway Road R338 to its junction with the Carrowmoneash Roundabout (junction of N67 and R446),
- (c) Bog Road L8103 from its junction with the old Galway-Dublin Road R338 to its junction with the Kinvara Road N67,
- (d) Castle Road L81033,
- (e) Old Limerick Road L4103 from its junction with the Old Galway-Dublin Road R338 to its junction with the Kinvara Road N67 (Rocklands Townland),
- (f) L41031 (Oranhill /Rocklands Townlands),

- (g) Dunkellin Court L4104 from its northern junction with the Old Limerick Road L4103 to its southern junction with the said L4104 (loop),
- (h) Maree Road L4101 between its junction with Dunkellin Court L4104 (at the old schoolhouse) and a point 1700 metres south of the said junction,
- (i) Lios na Crí L71113 (Frenchfort Townland),
- (j) Oran Island L41011,
- (k) Renville West Roads: L41013, L4104.

FIFTH SCHEDULE

Roads in respect of which a special speed limit of sixty kilometres per hour (**60kph**) is prescribed. List numbers are prefixed with 60 indicating a speed limit of 60 km/h.

A/60/1. The following roads at Baile Chláir: -

- (a) Galway-Tuam Road N83 between a point 93 metres south of its junction with the Oranmore Road R381 and a point 1535 metres south of the said junction,
- (b) Galway-Tuam Road N83 between a point 650 metres north of its junction with the Oranmore Road R381 and a point 30 metres south of its junction with the Leacht Seoirse-Annagh Hill Road R354,
- (c) Baile Chláir-Oranmore Road R381 between a point 374 metres south from its junction with the Galway-Tuam Road N83 and a point 1040 metres south from the said junction,
- (d) Gortcloonmore Road L6199 for a distance of 30 metres from its junction with the Galway-Tuam Road N83,
- (e) Peak Road L2119 for a distance of 30 metres from its junction with the Galway-Tuam Road N83.

A/60/2. The following roads at Baile Chláir Environs: -

- (a) Kiniska Road L7113 from its junction with Galway-Tuam Road N83 to its junction with the L7110,
- (b) Kiltroge Road L71149,
- (c) L7110 from its junction with the Oranmore Road R381 to its junction with the Lydican Road L3101,
- (d) L71108 from its junction with the L7110,
- (e) L71105 and L71109,
- (f) Lydican Road L3101 from its junction with the Oranmore Road R381 to its junction with the Cregmore Road L3102,
- (g) L31012 (Islandmore Townland),
- (h) Cregmore Road L3102 from its junction with the Leacht Seoirse – Annagh Hill Road R354 southwards to its junction with the Monivea Road R339,
- (i) Lisheenavalla Road L7167 from its junction with Lydican Road L3101 to its junction with the Monivea Road R339,

- (j) Cregboy Road L7104 from its junction with the Oranmore Road R381 to its junction with the Galway-Tuam Road N83,
- (k) Cloonacauneen Road L6210 from its junction with Galway Road N83 (Pollkeen Townland) to its junction with L6212,
- (l) L6212 from its junction with Cloonacauneen Road L6210 to its junction with Galway-Tuam Road N83 (Killeen Townland),
- (m) Cluain Road L6213 from its junction with the Galway-Tuam Road N83, extending north and eastwards to its junction with the Cahergowan or Summerfield Road L6214,
- (n) Cahergowan or Summerfield Road L6214 (loop road) from its southern junction with the Galway-Tuam Road N83, over its entire length, to its northern junction with the said N83.

A/60/3. The following roads at Baunmore: -

- (a) Leacht Seoirse Road L2119 between a point 1500 meters north-west of its junction with the Baunmore Road L6196 and a point 140 meters south-east of the said junction,
- (b) Baunmore Road L6196 for a distance of 200 metres from its junction with the Leacht Seoirse Road L2119,
- (c) Cloghuan Road L6195 for a distance of 30 metres from its junction with the Leacht Seoirse Road L2119.

A/60/4. The following road at Carnmore Cross: -

- (a) Baile Chláir-Oranmore Road R381 between a point 200 metres north-west of its junction with Lydican Road L3101 and a point 320 metres south-east of the said junction,

A/60/5. The following roads at Clarinbridge: -

- (a) Oranmore-Clarinbridge Road N67 between a point 299 metres north of its junction with the Ballynamanagh Road L4101 and a point 670 metres north of the said junction,
- (b) Limerick-Clarinbridge Road N67 between a point 555 metres south of its junction with the Ballynamanagh Road L4101 and a point 756 metres south of the said junction,
- (c) Athenry Road L4102 for a distance of 20 metres from its junction with the Oranmore-Limerick Road N67,

- (d) Stradbally Road L41024.

A/60/6. The following road at Cluain Bú: -

- (a) Drumgriffen Road L2129 between a point 490 metres from its junction with the Galway Headford Road N84 and its junction with the Corr an Dola Road L2119.

A/60/7. The following roads at Environs of Galway City East: -

- (a) Ballintemple Road L7102 (including intermediary road L71023) between a point 30 metres north of its junction with Monivea Road R339 to its junction with the Galway-Tuam Road N83,
- (b) Cul-de-sac roads adjacent to Ballintemple Road L7102: L71021, L71022, L71024 and L71025,
- (c) Garraun Road L7105 & L7106 between its junction with the Old Galway-Dublin Road R338 and its junction with the Monivea Road R339.

A/60/8. The following roads at Knockdoe (Carraghy): -

- (a) The Galway - Tuam road N83 between a point 290 metres south of its junction with the L-2131/L-2132 crossroads and a point 250 metres north of the same junction,
- (b) Carraghy Road L2131 between its intersection with the Galway - Tuam road N83 and a point 170 metres west of the said junction,
- (c) Monroe Road L2132 between its intersection with the Galway - Tuam road N83 and a point 135 metres east of the said junction.

A/60/9. The following roads at Lackagh: -

- (a) Roscommon-Leacht Seirse Road R354 between a point 546 metres south-west of its junction with the Carraghy Road L2132 and a point 850 metres south west of the said junction.
- (b) Roonaunmore Road L6202 between its junction with Galway-Tuam Road N83 and its junction with the Knockdoemore Road L2133 (Tinker's Lane)

A/60/10. The following roads at Oranmore: -

- (a) Old Galway-Dublin Road R338 between a point 570 meters east of its junction with the Garraun Road L7105 and a point 260 metres west of said junction,

- (b) Baile Chláir Road N67 (formerly N18) between its junction with the roundabout at Carrowmoneash to a point 510 metres north of its junction with the L71114,
- (c) Deerpark Industrial Estate Road L81081,
- (d) Carrowmoneash Road L71114 ,
- (e) Oranmore – Ballinasloe Road R446 from its junction with the Oranbeg Roundabout, eastwards to its junction with the Frenchfort Road L7107 (Oranbeg Water Tower).

A/60/11. The following roads at Rathmorrissy (M6/M17/M18): -

- (a) Galway - Dublin motorway M6 Junction 18 eastbound-off slip road from its intersection with the M6/M17/M18 interchange at Caraunduff Townland to a point 36 metres west of the said location,
- (b) Dublin - Galway motorway M6 Junction 18 westbound-off slip road from its intersection with the M6/M17/M18 interchange at Rathmorrissy Townland to a point 35 metres east of the said location,
- (c) Ennis -Tuam Motorway M18 junction 18 northbound-off slip road from its intersection with the M6/M17/M18 interchange at Rathmorrissy Townland to a point 36 metres south of the said location,
- (d) Tuam-Ennis Motorway M17 junction 18 southbound-off slip road from its intersection with the M6/M17/M18 interchange at Rathmorrissy Townland to a point 36 metres north of the said location,
- (e) The M6/M17/M18 junction 18 rotary carriageway and overpass in their entirety in the Townlands of Caraunduff and Rathmorrissy.

A/60/12. The following roads at Turloughmore: -

- (a) Leacht Seoirse-Annagh Hill Road R354 between a point 105 metres south-west of its junction with the Athenry Road L3105 and a point 450 metres north-east of the said junction,
- (b) Athenry Road L3105 for a distance of 30 metres from its junction with the Leacht Seoirse-Annagh Hill Road R354.

SIXTH SCHEDULE

Roads in respect of which a special speed limit of eighty kilometres per hour (**80kph**) is prescribed. List numbers are prefixed with 80 indicating a speed limit of 80 km/h.

A/80/1. The following road at Baile an Dúlaigh: -

- (a) Headford Road N84 from the Galway City Boundary between a point 40 metres north of its junction with Baile an Dúlaigh Road L6207 and a point 250 metres north of the said junction.

A/80/2. The following roads at M6 junction 17 at Newford, Athenry: -

- (a) Galway-Dublin motorway M6 junction 17 south-eastbound: off slip road from the yield line at its roundabout junction with the R348, to a point 30 metres north-west of the said location,
- (b) Dublin-Galway motorway M6 north-westbound: off slip road from the yield line at its roundabout junction with the R348, to a point 30 metres south-east of the said location.

SEVENTH SCHEDULE

Roads in respect of which a special speed limit of one hundred kilometres per hour (**100kph**) is prescribed. List numbers are prefixed with 100 indicating a speed limit of 100 km/h.

A/100/1. The following roads at M6 junction 19 at Glenascaul, Oranmore: -

- (a) Dublin-Galway motorway M6 Junction 19 westbound-off slip road from the yield line at its roundabout junction with the Oranmore road R381, to a point 33 metres east of the said location.

A/100/2. The following roads at R446 Coldwood to Oranbeg: -

- (a) The Ballinasloe to Galway Road R446 between a point 405 metres west of its junction with the L7159 at Coldwood to its junction with Furey's Cross L8101/L7107 at Oranbeg Townland.

EIGHTH SCHEDULE

Roads in respect of which a special speed limit of one Hundred and twenty kilometres per hour (**120kph**) is prescribed. List numbers are prefixed with 120 indicating a speed limit of 120 km/h.

>> NONE <<

NINTH SCHEDULE

Roads in respect of which a Special Speed Limit for Specified Periods and Specified Days are prescribed in accordance with Section 9(5) of the Road Traffic Act, 2004.

These periodic special speed limits will be effective on Mondays to Fridays inclusive each week, during the period from the 26th of August each year, up to and including the 30th of June in the following year, at the times set out and locations specified hereunder.

>> NONE <<

**ROAD TRAFFIC SPECIAL SPEED LIMITS
COUNTY GALWAY BYE-LAWS 2018**

VOLUME 2
BALLINASLOE MD

<u>LOCATIONS</u>	
Ahascragh	Glentane (Moyure)
Aughrim	Kilconnell
Ballaghlea National School	Killure
Ballinamore Bridge	Kiltormer
Ballinasloe Town - North	Laurencetown
Ballinasloe Town - South	Menlough
Ballygar	Mountbellew
Ballymacward	Moylough
Caltra	Newbridge
Cappataggle	New Inn
Castleblakeney	M6 Toll Plaza at Cappataggle
Clontuskert	N63 Ballygar to Mountbellew
Eyrecourt	N63 Mountbellew to Abbeyknockmoy
Fohenagh	R446 Ballinasloe to Kilreekil
Gilkagh	

SECOND SCHEDULE

Roads in respect of which a special speed limit of thirty kilometres per hour (**30km/h**) is prescribed. This speed limit is also cited as HOUSING ESTATES SLOW ZONES. List numbers are prefixed with 30 indicating a speed limit of 30 km/h.

B/30/1. The following housing estates at Ballinasloe Town: -

The residential areas of

- i. Hymany and Curragh Park
- ii. Esker Hills
- iii. St Anne's, St Grellan's, St Theresa's Park
- iv. St Joseph's Place
- v. Garbally Drive
- vi. Kilgarve Gardens
- vii. Kilgarve Park and Kilgarve Court
- viii. Rathbane, Kilgarve
- ix. Woodlands
- x. Hawthorn (incl Hawthorn Crescent, Hawthorn Road and Hawthorn Close)
- xi. Portnick Drive
- xii. The Pines (incl College Court, College Crescent, College View, Greenhills View, Riverside View and Woodview)
- xiii. Cois na hAbhainn
- xiv. Willow Park
- xv. Ashfield Drive
- xvi. Doire Beg
- xvii. Hillcrest Drive
- xviii. Meadowbrook (incl Meadowbrook Gardens, Meadowbrook Drive, Meadowbrook Close, Meadowbrook Lawn and Meadowbrook Park)
- xix. Dún Íde
- xx. Mountpleasant Avenue
- xxi. Mountpleasant
- xxii. Oakmill Drive
- xxiii. Olde Meadows
- xxiv. Sarsfield Drive
- xxv. St. Brendan's Terrace
- xxvi. St. Michael's Place.

B/30/2. The following housing estates at Ballygar: -

The residential areas of

- i. Sycamore Court
- ii. Plunkett Park.

B/30/3. The following housing estates at Eyrecourt: -

The residential areas of

- i. Cloughbrack.

B/30/4. The following housing estates at Laurencetown: -

The residential areas of

- i. Nos 7 - 14 Laurencetown.

B/30/5. The following housing estates at Mountbellew: -

The residential areas of

- i. The Meadows
- ii. Grattan Park
- iii. Pine Grove
- iv. Forest View.

B/30/6. The following housing estates at Moylough: -

The residential areas of

- i. Meadow Court.

FOURTH SCHEDULE

Roads in respect of which a special speed limit of fifty kilometres per hour (**50km/h**) is prescribed. List numbers are prefixed with 50 indicating a speed limit of 50 km/h.

B/50/1. The following roads at Ahascragh: -

- (a) Mountbellew - Ballinasloe Road R358 between a point 610 metres north of its junction with the Church Road L74161 and a point 580 metres south-east of its junction with the Kilconnell Road L3402,
- (b) Kilconnell Road L3402 from its junction with the Ballinasloe - Mountbellew Road R358 to a point 234 metres south-west of the said junction,
- (c) Hurling Pitch/Church Road L74161 for a distance of 380 metres from its junction with the Mountbellew - Ballinasloe Road R358,
- (d) L74162.

B/50/2. The following roads at Aughrim: -

- (a) L7425 from its western junction with the R446 to its junction with the Carrowmore Road L3413, and on to its eastern junction with the R446,
- (b) Carrowmore Road L3413 for a distance of 250 metres north-west from its junction with the L7425,
- (c) Garrymore Road L3415 for a distance of 230 metres from its junction with the Carrowmore Road L3413,
- (d) L7426 (Nursing Home Road) from its junction with the R446 to its junction with the L7425.

B/50/3. The following roads at Ballinamore Bridge: -

- (a) Newbridge - Ballyforan Road R363 between a point 75 metres west of the junction with the Cloonascarberry Road L3212 and a point 75 metres south of the said junction,
- (b) Cloonascarberry Road L3212 for a distance of 50 metres from its junction with the R363.

B/50/4. The following roads at Ballinasloe Town: -

- (a) The built-up area speed limit of 50 kilometres per hour shall apply to all roads within the legal urban boundary except those roads and sections of roads listed in the fifth, sixth, seventh and eighth schedules and as specified in the second, to these bye-laws.

B/50/5. The following roads at Ballygar: -

- (a) Market Square L6378, L6377, L6379, L63791, L6380,
- (b) Galway-Roscommon Road N63 between a point 150 metres north-east of its junction with the Cloonlyon Road L2309 and a point 45 metres east of its junction with the Buckfield Road L6363,
- (c) Ballyforan Road L3213 for a distance of 808 metres from its junction with the Galway-Roscommon Road N63,
- (d) Creggs Road L2311 for a distance of 255 metres from its junction with the Galway-Roscommon Road N63,
- (e) Pound Road L7475,
- (f) Muckanagh North Road L7274 for a distance of 50m from its junction with the L3213,
- (g) Killeroran Road L7268 for a distance of 50m from its junction with the L3213.

B/50/6. The following roads at Ballymacward: -

- (a) Castleblakeney-Woodlawn Road R359 between a point 300 metres north of its junction with the Gurteen Road L3407 and a point 380 metres east of the said junction,
- (b) Gurteen Road L3407 for a distance of 220 metres from its junction with the Castleblakeney-Woodlawn Road R359.

B/50/7. The following roads at Caltra: -

- (a) Ballinasloe-Mountbellew Road R358 between a point 60 metres south of its junction with the Castle Ffrench Road L3404 and a point 30 metres north of its junction with the Castleblakeney Road R339,
- (b) Fohanagh Road L3403 for a distance of 120 metres from its junction with the Ballinasloe-Mountbellew Road R358,
- (c) Castleblakeney Road R339 for a distance of 120 metres west of its junction with the Ballinasloe-Mountbellew Road R358,
- (d) Chapel Road L7249 for a distance of 345 metres from its junction with the Ballinasloe-Mountbellew Road R358,
- (e) Castle Ffrench Road L3404 for a distance of 140 metres from its junction with the Ballinasloe-Mountbellew Road R358,

(f) L34041.

B/50/8. The following roads at Cappataggle: -

- (a) Kilconnell Road L3416 from its junction with the R446 to a point 50 metres north of its junction with L7437
- (b) L7437 for a distance of 50 metres from its junction with the L3416,
- (c) Kilconnell Road L3416 (M6 Overpass) between a point 40 metres north of its junction with the Slihaun Beg Road L7436 and a point 640 metres north of the said junction.

B/50/9. The following roads at Castleblakeney: -

- (a) Menlough - Caltra Road R339 for a distance of 400 metres west of its junction with the Mountbellew Road R359 and a point 440 metres east of the said junction,
- (b) Mountbellew Road R359 for a distance of 820 metres north-east of its junction with the Menlough - Caltra Road R339,
- (c) Woodlawn Road R359 for a distance of 387 metres south of its junction with the Menlough - Caltra Road R339,
- (d) Gallagher Road L7243 for a distance of 54 metres from its junction with the Mountbellew Road R359.

B/50/10. The following roads at Eyrecourt: -

- (a) Market Street (Market Square) L4324 and Church Lane L4324,
- (b) Killimor - Banagher Road R356 between a point 580 metres west of its junction with the Laurencetown Road L4306 and a point 37 metres south-east of its junction with the Mall L8813,
- (c) Coate's Lane L4302 for a distance of 156 metres from its junction with the Killimor - Banagher Road R356,
- (d) Laurencetown Road L4306 for a distance of 550 metres from its junction with the Killimor - Banagher Road R356,
- (e) Lissanacody Road L4323 for a distance of 30 metres from its junction with the Laurencetown Road L4306,
- (f) The Mall L8813 from its westerly junction with the R356 to its easterly junction with the R356,
- (g) Soldiers Lane L88131.

B/50/11. The following roads at Fohenagh: -

- (a) Ahascragh - Ballymacward Road L3402 between a point 250 metres north of the junction with the Kilconnell Road L3409 and a point 390 metres west of the said junction,
- (b) Kilconnell Road L3409 for a distance of 190 metres south of its junction with the Ahascragh - Ballymacward Road L3402.

B/50/12. The following roads at Gilkagh: -

- (a) L3201 between a point 80 metres south of its junction with the Windfield Road L3205 and a point 460 metres south of the said junction.

B/50/13. The following roads at Glentane (Moyure): -

- (a) Menlough - Castleblakeney Road R339 between a point 210 metres west of its junction with the L3451 and a point 200 metres north east with the said junction,
- (b) Ballymacward Road L3451 for a distance of 210 metres from its junction with the R339.

B/50/14. The following roads at Kilconnell: -

- (a) Ballinasloe - Athenry Road R348 between a point 173 metres east of its junction with the Ahascragh Road L3904 and a point 265 metres west of its junction with the Cappataggle Road L3416,
- (b) Ballyglass Road L7423 for a distance of 446 metres from its junction with the Ballinasloe - Athenry Road R348,
- (c) Aughrim Road L3415 for a distance of 205 metres from its junction with the Ballinasloe - Athenry Road R348,
- (d) Ahascragh Road L3904 for a distance of 200 metres from its junction with the Ballinasloe - Athenry Road R348,
- (e) Cappataggle Road L3416 for a distance of 400 metres from its junction with the Ballinasloe - Athenry Road R348.

B/50/15. The following roads at Kiltormer: -

- (a) Ballinasloe - Kilreekil Road L4304 between a point 620 metres south-west of its junction with the Eyrecourt Road L4301 and a point 428 metres north-east of the said junction,

- (b) Eyrecourt Road L4301, incorporating ring road, for a distance of 715 metres from its junction with the Ballinasloe Road L4304,
- (c) The Moaty Road L43044.

B/50/16. The following roads at Laurencetown: -

- (a) Ballinasloe - Portumna Road R355 between a point 380 metres north-east of its junction with the Eyrecourt Road L4325 and 120 metres south-west of its junction with the Somerset Road L8713,
- (b) Eyrecourt Road L4325 for a distance of 375 metres from its southern junction with the Ballinasloe - Portumna Road R355,
- (c) Somerset Road L8713 for a distance of 335 metres from its junction with the Ballinasloe - Portumna Road R355,
- (d) L87131.

B/50/17. The following roads at Menlough: -

- (a) Monivea - Castleblakeney Road R339 between a point 46 metres east of its junction with the Menlough Commons Road L7223 and a point 40 metres east of its junction with the Cloonkeenkerrill Road L7223,
- (b) Mountbellew Road L3204 for a distance of 230 metres from its junction with the Monivea - Castleblakeney Road R339,
- (c) Cross Road L7229 for a distance of 64 metres from its junction with the Monivea - Castleblakeney Road R339,
- (d) Fairhill Road L7230 for a distance of 30 metres from its junction with the Monivea - Castleblakeney Road R339.

B/50/18. The following roads at Mountbellew: -

- (a) Market Square East and South R358,
- (b) Galway-Roscommon Road N63 between a point 220 metres west of its junction with the Market Square South R358 and a point 740 metres north of the said junction,
- (c) Ballinasloe Road R358 between its junction with the N63 at Market Square and a point 65 metres north-west of its junction with the Meelick Road L3207,
- (d) Ballyforan Road L3210 for a distance of 115 metres from its junction with the Ballinasloe Road R358,

- (e) L23072,
- (f) Meelick Road L3207 for a distance of 220 metres from its junction with the Ballinasloe Road R358.

B/50/19. The following roads at Moylough: -

- (a) Galway - Roscommon Road N63 between a point 384 metres west of its junction with the crossroads Kilkerrin Road R364 / Menlough Road L3203 and a point 580 metres east of the said junction,
- (b) Kilkerrin Road R364 for a distance of 146 metres from its junction with the Galway - Roscommon Road N63,
- (c) Menlough Road L3203 for a distance of 183 metres from its junction with the Galway - Roscommon Road N63.

B/50/20. The following roads at Newbridge: -

- (a) Galway - Roscommon Road N63 between a point 130 metres south-west of its junction with the Ballyforan Road R363 and a point 269 metres north-east of the said junction.
- (b) Glennamaddy Road L2307 for a distance of 190 metres from its junction with the Galway - Roscommon Road N63,
- (c) Ballyforan Road R363 for a distance of 210 metres from its junction with the Galway - Roscommon Road N63,
- (d) Ballynacorra Road L6336 for a distance of 80 metres from its junction with the Galway - Roscommon Road N63.

B/50/21. The following roads at New Inn: -

- (a) Athenry - Ballinasloe Road R348 between a point 289 metres north of its junction with the Cappataggle Road L7445 and a point 780 metres south-west of the said junction,
- (b) L74474 for a distance of 20 metres from its junction with the Athenry - Ballinasloe Road R348,
- (c) Cappataggle Road L7445 for a distance of 140 metres from its junction with the Athenry - Ballinasloe Road R348,
- (d) L74452.

B/50/22. The following roads at M6 Toll Plaza at Cappataggle: -

- (a) Eastbound lanes (Galway to Dublin) from a point 140 metres west of the Toll Plaza to a point 100 metres east of the said Toll Plaza,

- (b) Eastbound Express Toll lane (Galway to Dublin) from a point 256 metres west of the Toll Plaza to a point 100 metres east of the said Toll Plaza,
- (c) Westbound lanes (Dublin to Galway) from a point 148 metres east of the Toll Plaza to a point 100 metres west of the said Toll Plaza,
- (d) Westbound Express Toll lane (Dublin to Galway) from a point 254 metres east of the Toll Plaza to a point 100 metres west of the said Toll Plaza.

FIFTH SCHEDULE

Roads in respect of which a special speed limit of sixty kilometers per hour (**60km/h**) is prescribed. List numbers are prefixed with 60 indicating a speed limit of 60 km/h.

B/60/1. The following roads at Ballinasloe Town: -

- (a) Kellysgrove Road L84134 between a point 50 metres south of its junction with the Beechlawn Road L4600 to a point (on L84134) 440 metres south of said junction,
- (b) Portumna Road R355 from its junction with the Moher Roundabout, extending north-westwards through the overpass at Junction 15 of Dublin - Galway Motorway M6, to its junction with the R446 at Garbally Roundabout,
- (c) Moher Road from its junction with the Moher roundabout northwards to end of cul-de-sac adjacent to M6 motorway,
- (d) Aughrim Road R446 from the legal urban boundary to a point 690 metres north-east of the said boundary, incorporating the circulated carriageway,
- (e) Derrymullen Road L4607 from the legal urban boundary westwards to its junction with the Deerpark Road L3408,
- (f) Ahascragh Road R358 from its junction with the Derrymullen Road L4607 north-westwards to the legal urban boundary,
- (g) Deerpark Road L3408 for a distance of 650 metres northwest from the legal urban boundary,
- (h) Kilcloony Road L34081 for a distance of 100 metres from its junction with the Deerpark Road L3408,
- (i) Kilconnell Road R348 between a point 108 metres south west of its junction with the L3408 to the legal urban boundary,
- (j) Taghmaconnell Road R357 from a point 500 metres north of its junction with the R446 to a point 126 metres north of its junction with the Parkmore Road L86081,
- (k) Parkmore Road L86081,
- (l) Rooaun Road L86082 for a distance of 615 metres from the Taghmaconnell Road R357.

B/60/2. The following roads at Ballygar: -

- (a) Cloonlyon Road L2309 for a distance of 1330 metres north-west of its junction with the Galway - Roscommon Road N63,

- (b) Galway - Roscommon Road N63 between a point 250 metres south-west of its junction with the Cloonlyon Road L2309 and a point 150 metres north -east of the said junction,
- (c) Galway - Roscommon Road N63 between the County Roscommon boundary and 78 metres south of the said location.

B/60/3. The following roads at Castleblakeney: -

- (a) Mountbellew Road R359 between a point 40 metres north of its junction with Gallagher Road L7243 and a point 820 metres north of the said junction,
- (b) L34034 for a distance of 30 metres from its junction with the Mountbellew Road R359.

B/60/4. The following roads at Clontuskert: -

- (a) Kiltormer - Ballinasloe Road L8408 between a point 95 metres south of its junction with the Crossconnell More Road L8410 and a point 50 metres north of the L8411,
- (b) Crossconnell More Road L8410 for a distance of 30 metres from its junction with the Kiltormer - Ballinasloe Road L8408,
- (c) L8411 for a distance of 30 metres from its junction with the Kiltormer - Ballinasloe Road L8408
- (d) L84083.

B/60/5. The following roads at Killure: -

- (a) Glennavaddoge Road L3412 for a distance of 250 metres southwards from its junction with the Ballinasloe Road L3408,
- (b) Ahascragh - Ballinasloe Road L3408 between a point 250 metres north of its junction with the Glennavaddoge Road L3412 to a point 230 meters south-east of the said junction.

B/60/6. The following roads at Laurencetown: -

- (a) Ballinasloe - Portumna Road R355 between a point 380 metres north-east of its junction with the Eyrecourt Road L4325 and a point 560 metres north-east of the said junction.

B/60/7. The following roads at Mountbellew: -

- (a) Galway Road N63 between a point 220 metres west of its junction with Market Square and a point 75 metres west of its junction with the Springlawn Road L6304,

- (b) Ballinasloe Road R358 between a point 65 metres north-west of its junction with the Meelick Road L3207 and a point 787 metres south-east of the said junction,
- (c) Meelick Road L3207 between a point 220 metres south-west of its junction with the Ballinasloe Road R358 and a point 420 metres south-west of the said junction,
- (d) Mountbellew Demesne Road L7341 for a distance of 30 metres from its junction with the Galway Roscommon Road N63,
- (e) Springlawn Road L6304 for a distance of 30 metres from its junction with the Abbeyknockmoy Road N63,
- (f) Shankill Road, L3204 for a distance of 30 metres from its junction with the Abbeyknockmoy Road N63.

B/60/8. The following roads at Moylough: -

- (a) Galway - Roscommon Road N63 between a point 384 metres west of its junction with the Menlough Road L3203 and a point 520 metres west of the said junction,
- (b) Galway - Roscommon Road N63 between a point 581 metres east of its junction with the Menlough Road L3203 and a point 715 metres east of the said junction,
- (c) Menlough Road L3203 between a point 183 metres south of its junction with the Galway - Roscommon Road N63 and a point 930 metres south of the said junction,
- (d) Clooncallaga Road L7240 for a distance of 30 metres from its junction with the Menlough Road L2303.

B/60/9. The following roads at M6 junction 15 at Ballinasloe: -

- (a) Galway-Dublin motorway M6 eastbound: off-slip road from the yield line at its northern roundabout junction with the R355 to a point 30 metres west of the said location,
- (b) Dublin-Galway motorway M6 westbound: off-slip road from the yield line at its southern roundabout junction with the R355 to a point 30m east of the said location.

SIXTH SCHEDULE

Roads in respect of which a special speed limit of eighty kilometres per hour (**80km/h**) is prescribed. List numbers are prefixed with 80 indicating a speed limit of 80 km/h.

B/80/1. The following roads at Ballinasloe: -

- (a) Kilconnell Road R348 from a point on the legal urban boundary to a point 440 metres south-west of its junction with the Deerpark Road L3408,
- (b) Taughmaconnell Road R357 from a point 126 metres north of its junction with the Parkmore Road L86081 to the legal urban boundary,
- (c) Atticorra Road L8608 between its junction with the R357 and the legal urban boundary,
- (d) Rooaun Road L86082 between a point 615 metres west of its junction with the Taughmaconnell Road R357 and point 2184 metres from the said junction,
- (e) Kellysgrove Road L84134 between a point 440 metres south of the junction with the Beechlawn Road L4600 and the southern border of the legal urban boundary.

B/80/2. The following roads at the Ballygar to Mountbellew Road (N63): -

- (a) Annagh Hill - Roscommon Road N63 at Ballygar: - between a point 250 metres south-west of its junction with the Cloonlyon Road L2309 and a point 620 metres south-west of the said junction,
- (b) The Roscommon-Leacht Seoirse Road N63 between Newbridge and Ballaghlea, between a point 269 metres north-east of its junction with the Ballyforan Road R363 and a point 435 metres east of its junction with the L2308,
- (c) The Roscommon-Leacht Seoirse Road N63 northeast of Mountbellew, between a point 740 metres north of its junction with Market Square and a point 395 metres north-east of its junction with the R365.

B/80/3. The following roads at M6 Toll Plaza at Cappataggle: -

- (a) Eastbound lanes (Galway to Dublin) from a point 364 metres west of the Toll Plaza to a point 140 metres west of the said Toll Plaza (Gortnahoon Townland). Express Toll Lane excluded,
- (b) Westbound lane (Dublin to Galway) from a point 100 metres west of the Toll Plaza to a point 481 metres west of the said Toll Plaza (Gortnahoon Townland),
- (c) Eastbound lanes (Galway to Dublin) from a point 100 metres east of the Toll Plaza to a point 467 metres east of the said Toll Plaza (Cappataggle Townland),

- (d) Westbound lanes (Dublin to Galway) from a point 370 metres east of the Toll Plaza to a point 148 metres east of the said Toll Plaza (Cappataggle Townland). Express Toll Lane excluded.

SEVENTH SCHEDULE

Roads in respect of which a special speed limit of One Hundred kilometres per hour (**100km/h**) is prescribed. List numbers are prefixed with 100 indicating a speed limit of 100 km/h.

B/100/1. The following roads on the Ballinasloe to Kilreekil Road (R446): -

- (a) The Ballinasloe to Galway Road (R446) between a point on the Ballinasloe Legal Urban Boundary to a point 320 metres south-west of its junction with the Lissavahaun Road L8406,
- (b) The Ballinasloe to Galway Road (R446) from a point 450 metres east of its junction with the L7435 to a point 353 metres north of its junction with the Bullaun Road, L4194 (Kilreekil)

EIGHTH SCHEDULE

Roads in respect of which a special speed limit of One Hundred and Twenty kilometres per hour (**120km/h**) is prescribed. List numbers are prefixed with 120 indicating a speed limit of 120 km/h.

B/120/1. The following roads at Ballinasloe Town: -

- (a) Dublin – Galway Motorway M6 for the portion of carriageway within the legal urban boundary of Ballinasloe.

NINTH SCHEDULE

Roads in respect of which a Special Speed Limit for Specified Periods and Specified Days are prescribed in accordance with Section 9(5) of the Road Traffic Act, 2004.

These periodic special speed limits will be effective on Mondays to Fridays inclusive each week, during the period from the 26th of August each year, up to and including the 30th of June in the following year, at the times set out and locations specified hereunder. List numbers are prefixed with P indicating a periodic speed limit.

Roads in respect of which a periodic special speed limit of fifty kilometres per hour (50km/h) shall apply

B/P/1. Ballaghelea National School

Roads in respect of which a periodic special speed limit of fifty kilometres per hour (50km/h) shall apply between the hours of: 09.15 to 09.35, 11.00 to 11.10, 12.00 to 12.10, 12.30 to 12.45, 13.00 to 13.10, 13.55 to 14.10 and 14.55 to 15.15.

- (a) Mountbellew – Ballygar Road N63 between a point 134 metres west of its junction with the Killian Road L7261 and a point 170 metres east of its junction with St. Brendan’s Road L2308,
- (b) St. Brendan’s Road L2308 for a distance of 70 metres north of its junction with the Mountbellew – Ballygar Road N63,
- (c) Killian Road L7261 for a distance of 70 metres south of its junction with the Mountbellew – Ballygar Road N63.

DURING ALL OTHER PERIODS, THE DEFAULT SPEED LIMITS FOR THESE LOCATIONS APPLY.

**ROAD TRAFFIC SPECIAL SPEED LIMITS
COUNTY GALWAY BYE-LAWS 2018**

VOLUME 3
CONAMARA MD

<u>LOCATIONS</u>	
Ballyconneely	Leenaun
Béal an Daingin	Leitir Móir
Bearna	Letterfrack
Scoil Náisiúnta Chamuis	Maam Cross
Carna	Maigh Cuilinn
Casla	An Mám
An Cheathrú Rua	Na Mine
Cill Chiaráin	Oughterard
Claddaghduff	Ros a'Mhíl
Cleggan	Roscahill
Clifden	Roundstone
An Chloch Bhreac	An Spideál
Coill Rua	Srath Salach
Cong	Scoil Náisiúnta Shailearna
Corr na Móna	Scoil Náisiúnta Thír an Fhia
County Galway Islands	Scoil Náisiúnta na Tuairíní
Scoil Náisiúnta Doire Ghlinne, Leam	Scoil Náisiúnta Tulaigh Mhic Aodháin
Eanach Mheáin – Leitir Móir	An Tulaigh Mhór (R336)
An Fhairche [Clonbur]	Tully - Tully Cross
Na Forbacha	R336 Bearna to An Spideál
Gortatleva (Glenlo Abbey)	R336 An Spideál to Sailearna
Gort Mór, Rosmuc	R336 Sailearna - An Tulaigh Mhór

SECOND SCHEDULE

Roads in respect of which a special speed limit of thirty kilometres per hour (**30kph**) is prescribed. This speed limit is also cited as HOUSING ESTATES SLOW ZONES. List numbers are prefixed with 30 indicating a speed limit of 30 km/h.

C/30/1. The following housing Estates at Clifden: -

The residential areas of

- (i) Tullyvoheen Estate,
- (ii) Cúirt Cregg.

C/30/2. The following housing Estates at Maigh Cuilinn: -

The residential areas of

- (i) Páirc na gCaor,
- (ii) Slí an tSrutháin.

C/30/3. The following housing Estates at Oughterard: -

The residential areas of

- (i) Creig na Coille,
- (ii) Carrowmanagh.

C/30/4. The following housing Estates at An Spidéal: -

The residential areas of

- (i) Radharc na Rún.

FOURTH SCHEDULE

Roads in respect of which a special speed limit of fifty kilometres per hour (**50km/h**) is prescribed. List numbers are prefixed with 50 indicating a speed limit of 50 km/h.

C/50/1. The following roads at Ballyconneely: -

- (a) Clifden-Roundstone Road R341 between a point 270 metres north of its junction with the Bunowen Beg Road L1106 and a point 625 metres south-east of the said junction,
- (b) Bunowen Beg Road L1106 for a distance of 210 metres southwards from its junction with the Clifden-Roundstone Road R341,
- (c) L11069 eastwards from its junction with Clifden-Roundstone Road R341.

C/50/2. The following roads at Béal an Daingin: -

- (a) Ceantar na nOileán Road R374 between a point 200 metres east of its junction with the L5222 to a point 480 metres east of its junction with the Eanach Mhéain Road L5224,
- (b) Baile Lár Road L5223 for a distance of 30 metres from its junction with Ceantar na nOileán Road R374.

C/50/3. The following roads at Bearna: -

- (a) Galway-An Spidéal Road R336 between the boundary of Galway City Council and a point 50 metres west of its junction with the Creagán Road L5387,
- (b) An Baile Árd Thoir Road L53842 for a distance of 50 metres from its junction with the Galway-An Spidéal Road R336 at Galway City legal urban boundary,
- (c) An Troscaigh Thoir Road L5384 for a distance of 50 metres from its junction with the Galway-An Spidéal Road R336,
- (d) Mag's Boreen L53841 (opposite An Troscaigh Thoir Road L5384),
- (e) Maigh Cuilinn Road L1321 from its junction with the Galway-An Spidéal Road R336 to a point 700 metres north of the said junction,
- (f) An Troscaigh Thiar Road L13215 for a distance of 50 metres from its junction with the Maigh Cuilinn Road L1321,
- (g) The Pier Road L13216,
- (h) Cregán Road L5387 for a distance of 400 metres from its junction with the Galway-An Spidéal Road R336,
- (i) An Leac Liath Road L53871.

C/50/4. The following roads at Carna: -

- (a) Glinsce - Cill Chiaráin Road R340 between a point 45 metres north of its junction with the Maíros Road L1206 and a point 900 metres south-east of the said junction,
- (b) Maíros Road L1206 for a distance of 1340 metres from its junction with the Glinsce - Cill Chiaráin Road R340,
- (c) Maínis Road L5246 for a distance of 30 metres from its junction with the Maíros Road L1206,
- (d) L5247 adjacent to Loch an Ghearraidh for a distance of 30 metres from its junction with the Maíros Road L1206,
- (e) L12061,
- (f) L12062,
- (g) L52471.

C/50/5. The following roads at Casla: -

- (a) Maam Cross-Galway Road R336 from a point 135 metres south-east of its junction with An Cheathrú Rua Road R343 to a point 415 metres north of the said junction,
- (b) An Cheathrú Rua Road R343 for a distance of 70 metres westwards from its junction with the Béal an Daingin Road R374,
- (c) Béal an Daingin Road R374 for a distance of 147 metres north-west of its junction with An Cheathrú Rua Road R343.

C/50/6. The following roads at An Cheathrú Rua: -

- (a) Casla-An Cheathrú Rua Road R343 between its junction with An tSráid Mhór L1203 and Doire Fhatharta Road L1202 and a point 274 metres north-east of its junction with Bóthar an Chillín L5213,
- (b) An tSráid Mhór L1203 from its junction with the Casla Road R343 and L1202 to a point 229 metres south of its junction with the Caladh Thadhg Road L5220,
- (c) Doire Fhatharta Road L1202 for a distance of 952 metres north of its junction with the L1203 and the Casla Road R343,
- (d) L12021 for a distance of 20 metres from its junction with the L1202,
- (e) L12023 for a distance of 20 metres from its junction with the L1202,

- (f) Bóthar An Chuilleáin L5217 (loop road),
- (g) L52171,
- (h) Caladh Thadhg Road L5220 for a distance of 46 metres west of its junction with An tSráid Mhór L1203,
- (i) Tuismeáin Road L5216 for a distance of 310 metres south of its junction with the L1203,
- (j) Bothar an Chillín L5213 for a distance of 531 metres south of its junction with the Casla Road R343.

C/50/7. The following roads at Cill Chiaráin: -

- (a) Carna-Scríb Road R340 between a point 960 metres north-east of its junction with the Pier Road L5245 and a point 560 metres south-east of the said junction,
- (b) Loch an Óir Road L5244 for a distance of 30 metres from its junction with the Carna-Scríb Road R340,
- (c) Bóthar na Céibhe L5245,
- (d) L52457.

C/50/8. The following roads at Claddaghduff: -

- (a) Clifden-Laragan Road L1102 between a point 60 metres south of its junction with the Tank Road L5114 and a point 50 metres north of its southern junction with the L5116,
- (b) Aughrus Road L5116 from its junction with the Clifden Road L1102 and a point 479 metres west of that same junction,

Tank Road L5114 for a distance of 40 metres east of its junction with the Clifden
- (c) Road L1102,
- (d) Omev Island Road L11025 for a distance of 40 metres south of its junction with the Clifden Road L1102.

C/50/9. The following roads at Cleggan: -

- (a) Clifden Road R379 between a point 71 metres south-east of its junction with the Letterfrack Road L1103 and westwards to its junction with the Attigoddaun Road L1102 and Quay Road L11021,
- (b) Attigoddaun Road L1102 from its junction with the Clifden Road R379 and Quay Road L11021 to a point 180 metres west of said junction,

- (c) Letterfrack Road L1103 for a distance of 62 metres east of its junction with the Clifden Road R379,
- (d) Quay Road L11021,
- (e) L11020,
- (f) Letterfrack Road L1103 for a distance of 62 metres with the Clifden Road R379.

C/50/10. The following roads at Clifden: -

All roads in the area enclosed by a boundary connecting the following points successively with straight lines:

- (a) a point on the Galway Road N59, 580 metres east of its junction with the Hospital Road L5124,
- (b) a point on the Low Road L5128, 109 metres east of the junction with L5127,
- (c) A point on the Low Road L5126, 44 metres east of the junction of L5126 and Bridge Street R341,
- (d) a point on the L51255, 33 metres east of its junction with Dooneen Road L51251,
- (e) a point on Dooneen Road L51251, 91 metres south-east of its junction with the R341 Bridge Street,
- (f) a point on the Ballyconneely Road R341, 430 metres from its junction with the L51253,
- (g) a point on the L51253, 20 metres south-west of its junction with the R341,
- (h) a point on Beach Road L5119, 660 metres from its junction with L5125 Main Street,
- (i) a point on the Sky Road L1104, 530 metres from its junction with the L5125 High Road,
- (j) a point on the Westport Road N59, 440 metres north of its junction with the L5123,
- (k) a point on the L5123, 12 metres from its northern junction with the Westport Road N59,
- (l) a point on the Hospital Road L5124, 17 metres from its junction with the Westport Road N59,
- (m) the easternmost point on the Hospital Road L5124,

and from the last-mentioned point in a straight line to the commencement point on the Galway Road N59.

C/50/11. The following roads at An Chloch Bhreac: -

- (a) An Chloch Bhreac Lower L1302 between a point 330 metres west of its junction with the L5301 to a point 840 metres west of the said junction.

C/50/12. The following roads at An Coill Rua: -

- (a) An Spidéal-Casla Road R336 between a point 50 metres east of its junction with the Coill Rua Thiar Road L5203 and a point 275 metres west of the said junction,
- (b) L5203 for a distance of 20 metres from its junction with An Spidéal-Casla Road R336,
- (c) L52033 for a distance of 20 metres from its junction with An Spidéal-Casla Road R336,
- (d) L52028 for a distance of 20 metres from its junction with An Spidéal-Casla Road R336.

C/50/13. The following roads at Cong: -

- (a) The R345 in the townland of Creig an Rí from the eastern-most intersection with the county boundary with Mayo to a point 500 metres west of said boundary,
- (b) The L5311 from its junction with the R345 northwards to the boundary with County Mayo.

C/50/14. The following roads at Corr na Móna: -

- (a) An Fhairche-An Mám Road R345 between a point 140 metres north-east of its junction with An Chloch Bhreac Road L1302 and a point 45 metres north-east of its junction with the Cromghlinn Road L5322,
- (b) An Chloch Bhreac Road L1302 for a distance of 180 metres from its junction with the Cong – An Mám Road R345,
- (c) Dúros Road L5323 for a distance of 70 metres from its junction with the Cong - An Mám Road R345,
- (d) L53222.

C/50/15. The following roads at County Galway Islands: -

- (a) All public roads on Inis Mór, Árann,

- (b) All public roads on Inis Meáin, Árainn,
- (c) All public roads on Inis Oírr, Árainn,
- (d) All public roads on Inishbofin.

C/50/16. The following roads at Eanach Mheáin to Leitir Mór: -

- (a) Eanach Mheáin to Leitir Mór Road R374 between a point 250 metres south of the L5224 and a point 900 metres south of the said junction.

C/50/17. The following roads at An Fhairche: -

- (a) Cong Road R345 between a point 610 metres east of its junction with the Ceapach na gCapall Road R300 and a point 430 metres south of the said junction,
- (b) Ceapach na gCapall Road R300 for a distance of 120 metres from its junction with the Cong Road R345,
- (c) Ceathrú Shéicín Road L5306 for a distance of 50 metres from its junction with the Cong Road R345.

C/50/18. The following roads at Na Forbacha: -

- (a) Bearna-An Spidéal Road R336 between a point 30 metres east of its junction with the Coisméig Mór Road L5389 and a point 260 metres west of its junction with the L5392,
- (b) Coisméig Mór Road L5389 for a distance of 230 metres from the Bearna-An Spidéal Road R336,
- (c) Bóthar Cnocán an Bhodaigh L1322 for a distance of 65 metres from its junction with the Bearna-An Spidéal Road R336,
- (d) Bóthar An Straidhp L5392 for a distance of 60 metres from its junction with the Bearna-An Spidéal Road R336.

C/50/19. The following roads at Gort an tSléibhe: -

- (a) Gort an tSléibhe Road L5381 for a distance of 490 metres from its junction with the Galway-Clifden Road N59,
- (b) L53811.

C/50/20. The following roads at Gort Mór, Ros Muc: -

- (a) Scríb to Cill Chiaráin Road R340 between a point 400 metres east of its junction with Bóthar Ros Muc L1204 and a point 170 metres west of the said junction,

- (b) Bóthar Ros Muc L1204 for a distance of 30 metres from its junction with the R340.

C/50/21. The following roads at Leenaun: -

- (a) Westport-Clifden Road N59 between a point 785 metres north-east of its junction with An Mám Road R336 and a point 1018 metres west of the said junction,
- (b) An Mám Road R336 for a distance of 570 metres from its junction with the Westport-Clifden Road N59.

C/50/22. The following roads at Leitir Móir: -

- (a) Casla - Leitir Mealláin Road R374 between a point 595 metres south of its junction with the Leitir Calaidh Road L5228 and a point 315 metres north of the said junction,
- (b) Leitir Calaidh Road L5228 for a distance of 220 metres from its junction with the Casla - Leitir Mealláin Road R374,
- (c) L52281,
- (d) L52282 for a distance of 20 metres from its junction with the Casla - Leitir Mealláin Road R374.

C/50/23. The following roads at Letterfrack: -

- (a) Clifden-Leenaun Road N59 between a point 220 metres north-east of its junction with the Tully Cross Road L1101 and a point 215 metres south-west of the said junction,
- (b) Tully Cross Road L1101 for a distance of 237 metres from its junction with the Clifden-Leenaun Road N59,
- (c) L11030.

C/50/24. The following roads at Maigh Cuilinn: -

- (a) Galway-Clifden Road N59 between a point 343 metres south-east of its junction with Church Road L1313 and a point 776 metres north-west of the said junction,
- (b) An Spidéal Road L1320 for a distance of 1000 metres from its junction with the Galway-Clifden Road N59,
- (c) Gort Uí Lochlainn Road L13201,

- (d) Church Road L1313 for a distance of 510 metres from its junction with the Galway-Clifden Road N59,
- (e) Baile Uí Chuiric Road L53732,
- (f) Danesfield Road L53684.

C/50/25. The following roads at An Mám: -

- (a) Corr na Móna Road R345 from its junction with the R336 to a point 150 metres east of the said junction,
- (b) Maam Cross-Leenaun Road R336 between a point 200 metres south of its junction with the R345 and a point 100 metres north west of the said junction.

C/50/26. The following roads at Oughterard: -

- (a) Galway-Clifden Road N59 (including Bridge Street) between a point 30 metres south-east of its junction with the Cregg Road L5333 and a point 70 metres west of its junction with the east junction of the Claremount Road segment L5330 with the N59,
- (b) Lake Road L5334,
- (c) L53341 and L53342,
- (d) L53343,
- (e) Glann Road L1310 (at Camp Street) from its junction with the N59, extending northwards to a point 180 metres north-west of its junction with Lower Camp Street L13108,
- (f) Tonwee Road L1310 (at Riverside) for a distance of 555 metres from its junction with Bridge Street N59,
- (g) Station Road L1311 (Clooshgareen) for a distance of 646 metres from its junction with the Galway-Clifden Road N59,
- (h) Claremount Road segment L5330 from its easterly junction with the Clifden Road N59 to its westerly junction with the said road,
- (i) Claremount Road L5331 for a distance of 205 metres from its junction with the Claremount Road segment L5330,
- (j) L53301 for a distance of 30 metres from its junction with the Claremount Road segment L5330,
- (k) River Vista Road L5332 between its junction with the Station Road L1311 and its junction with the L53321,

- (l) Cregg Road L5333, between its junction with the Galway Road N59 to a point 30 metres east of its junction with Station Road L1311,
- (m) L13108 and L13109,
- (n) L53321 for a distance of 20 metres from its junction with the River Vista Road L5332.

C/50/27. The following roads at Ros a’Mhíl: -

- (a) Ros a’Mhíl Road R372 from a point 35 metres west of its junction with the Baile na hAbhann Road L1200, continuing south-westwards to the harbour.

C/50/28. The following roads at Roundstone: -

- (a) Ballyconneely-Toombeola Road R341 between a point 110 metres south-west of its junction with Errisbeg Road L5134 near Cregduff Bridge and a point 725 metres north of its junction with the Fuschia Lane L5134,
- (b) Errisbeg/Waymont/Fuschia Lane L5134 from its junction with Ballyconneely Road R341 at Errisbeg to its junction at Fuschia Lane with Toombeola Road R341,
- (c) Fairgreen Cottages Road L5135,
- (d) The Cottages Road L51341.

C/50/29. The following roads at An Spidéal: -

- (a) Galway-Casla Road R336 between a point 530 metres east of its junction with the Maigh Cuilinn Road L1320 and a point 510 metres west of the said junction,
- (b) Maigh Cuilinn Road L1320 for a distance of 830 metres from its junction with the Galway-Casla Road R336,
- (c) Both Chuanna Thoir road L5399 for a distance of 23 metres north of its junction with the Galway-Casla Road R336,
- (d) Baile Eamonn Road L5397 for a distance of 20 metres north of its junction with the Galway-Casla Road R336,
- (e) Bóthar na Céibhe L53992,
- (f) Bóthar na Sean-Chéibhe L13204.

C/50/30. The following roads at An Tulaigh (R336): -

- (a) Indreabhán-Casla Road R336 between a point 440 metres east of its junction with the L52085 (TG4 Studios) and a point 60 metres east of the said junction.

C/50/31. The following roads at Tully – Tully Cross: -

- (a) Rinvyle Road L5105 between a point 240 metres north of its junction with the Tully Lough Road L5138 to a point 30 metres south-east of its junction with the Letterfrack Road L1101,
- (b) Letterfrack Road L1101 between its junction with the Rinvyle Road L5105 for a distance of 510 metres south of the said junction,
- (c) Lettergesh Road L5102 for a distance of 30 metres from its junction with the Rinvyle - Letterfrack Road L1101,
- (d) Tooreena Road L5104 for a distance of 30 metres from its junction with the Rinvyle - Letterfrack Road L1101,
- (e) Tully Lough Road L5138 for a distance of 30 metres from its junction with the Rinvyle - Letterfrack Road L5105,
- (f) L11014 for a distance of 30 metres from its junction with the Rinvyle - Letterfrack Road L5105,
- (g) L11016 for a distance of 30 metres from its junction with the Rinvyle - Letterfrack Road L5105.

FIFTH SCHEDULE

Roads in respect of which a special speed limit of sixty kilometres per hour (**60km/h**) is prescribed. List numbers are prefixed with 60 indicating a speed limit of 60 km/h.)

C/60/1. The following roads at Casla: -

- (a) Casla - An Cheathrú Rua Road R343 between a point 70 metres west of its junction with the Béal an Daingin Road R374 and a point 274 metres north-east of its junction with Bóthar an Chillín L5213 at An Cheathrú Rua,
- (b) L5211 for a distance of 20 metres from its junction with the Casla - An Cheathrú Rua Road R343.

C/60/2. The following roads at An Cheathrú Rua: -

- (a) Gleann Mór Road L5212 for a distance of 30 metres from its junction with the R343 Casla - An Cheathrú Rua Road,
- (b) Garryroe loop road L52122,
- (c) L52121 for a distance of 30 metres from its junction with the R343 Casla - An Cheathrú Rua Road.

C/60/3. The following roads at Clifden Town: -

- (a) Clifden-Galway Road N59 between a point 573 metres east of its junction with the Hospital Road L5124 and a point 900 metres east of the said junction,
- (b) Clifden-Westport Road N59 between a point 65 metres north of its junction with the L5123 and a point 440 metres north of the said junction,
- (c) Low Road L5128 from a point 109 metres east of its junction with L5127 to its junction with the Galway Road N59.

C/60/4. The following roads at Cong: -

- (a) An Chreig Dhóite Road R345 between a point 55 metres west of its junction with the L5308 to a point 500m west of its eastern most intersection with the county boundary with Mayo,
- (b) Cornamona Road L1304 from its junction with the R345 to a point 275 metres south west of the said junction,
- (c) Ashford Road L5310 for a distance of 30 metres from its junction with the Cloonamarve Road R345.

C/60/5. The following roads at Maigh Cuilinn: -

- (a) Galway - Clifden Road N59 between a point 343 metres south-east of its junction with Church Road L1313 and a point 165 metres south-east of its junction with the Ogúil Road L5374,
- (b) Coill Bhruachláin Road L5373 for a distance of 30 metres from its junction with the Galway - Clifden Road N59,
- (c) Ogúil Road L-5374 for a distance of 30 metres from its junction with the Galway - Clifden Road N59,
- (d) Baile Uí Choirc road L53742 for a distance of 30 metres from its junction with the Galway - Clifden Road N59.

C/60/6. The following roads at Na Mine (R336): -

- (a) An Spidéal-Casla Road R336 between a point 280 metres east of its junction with An Cartúr Leathan Road L5206 and a point 360 metres west of the said junction,
- (b) The following roads, L52074, L5206, L52075, L52063, L52062, L52061.

C/60/7. The following roads at Oughterard: -

- (a) Clifden Road N59 between a point 70 metres west of its junction with the east junction of the Claremount Road segment L5330 with the N59 and a point 665 metres west of the said junction,
- (b) Galway Road N59 between a point 30 metres south-east of its junction with the Cregg Road L5333 and a point 82 metres south-east of its junction with the Billymore Road L5336,
- (c) Billymore Road L5336 for a distance of 20 metres from its junction with the Galway Road N59,
- (d) Station Road (Clooshgeree Road) L1311 between a point 646 metres south of its junction with Bridge Street N59 and a point 100 metres south of its junction with the Cregg Road L5333,
- (e) Cregg Road L5333 for a distance of 30 metres from its junction with Station Road Road L1311,
- (f) Canrawer Road L5332 between its junction with the Station Road L1311 and its junction with the L53321,
- (g) The following roads at Lemonfield: L5335, L53351, L53352, L53353.

C/60/8. The following roads at Roscahill: -

- (a) Galway-Clifden Road N59 between a point 350 metres north-west of the junction with the Killanin Road L1314 and a point 460 metres south of the said junction,
- (b) Killanin Road L1314 for a distance of 750 metres from its junction with the Galway-Clifden Road N59,
- (c) McEvelly's Road L13142,
- (d) Kinneavy's Road L13143.

C/60/9. The following roads at An Spidéal: -

- (a) Galway-Casla Road R336 between a point 530 metres east of its junction with the Maigh Cuilinn Road L1320 and a point 250 metres east of its junction with Baile an tSagairt Road L53955.
- (b) L5396 for a distance of 20 metres from the R336,
- (c) L53964 for a distance of 20 metres from the R336,
- (d) L5395 for a distance of 20 metres from the R336,
- (e) L53955 for a distance of 20 metres from the R336,
- (f) L53954 for a distance of 20 metres from the R336,
- (g) L53956 for a distance of 20 metres from the R336.

C/60/10. The following roads at Srath Salach: -

- (a) Galway-Clifden Road N59 between a point 284 metres west of its junction with the Lios Uachtair Road L12069 and a point 580 metres west of the said junction.

C/60/11. The following roads at Tulaigh Mhór (R336): -

- (a) Indreabhán-Casla Road R336 between a point 120 metres north of its junction with the Ros a'Mhíl Road L1200 and a point 170 metres south-east of the said junction,
- (b) Ros a'Mhíl Road L1200 for a distance of 100 metres from its junction with the Indreabhán-Casla Road R336,
- (c) Baile na hAbhainn Theas Road L5208 for a distance of 30 metres from its junction with the Indreabhán-Casla Road R336.

SIXTH SCHEDULE

Roads in respect of which a special speed limit of eighty kilometres per hour (**80km/h**) is prescribed. List numbers are prefixed with 80 indicating a speed limit of 80 km/h.

C/80/1. The following roads at Gortaleva (Glenlo Abbey) (N59): -

- (a) Galway-Clifden Road N59 from the westernmost intersection of the Galway City Boundary with the N59 to a point 780 metres west of its junction with the Gort an tSléibhe Road L5381.

C/80/2. The following road at Claideach, Maigh Cuilinn (N59): -

- (a) Galway-Clifden Road N59 between a point 165 metres south-east of its junction with the Ogúil Road L5374 and a point 750 metres south-east of the said junction.

C/80/3. The following roads at Maam Cross (N59): -

- (a) Galway-Clifden Road N59 between a point 250 metres west of its junction with An Mám Road R336 and a point 450 metres east of said junction.

SEVENTH SCHEDULE

Roads in respect of which a special speed limit of One Hundred kilometres per hour (**100kph**) is prescribed. List numbers are prefixed with 100 indicating a speed limit of 100 km/h.

>> NONE <<

EIGHTH SCHEDULE

Roads in respect of which a special speed limit of One Hundred and Twenty kilometres per hour (**120kph**) is prescribed. List numbers are prefixed with 120 indicating a speed limit of 120 km/h.

>> NONE <<

NINTH SCHEDULE

Roads in respect of which a Special Speed Limit for Specified Periods and Specified Days are prescribed in accordance with Section 9(5) of the Road Traffic Act, 2004.

These periodic special speed limits will be effective on Mondays to Fridays inclusive each week, during the period from the 26th of August each year, up to and including the 30th of June in the following year, at the times set out and locations specified hereunder. List numbers are prefixed with a P indicating a periodic speed limit.

Roads in respect of which a periodic special speed limit of fifty kilometres per hour (**50km/h**) shall apply:

- C/P/1. Scoil Náisiúnta Chamuis (R336):**
Casla Road R336 between a point 12 metres south of its junction with the Loch-Sheanadh na Seangán Road L52394 and a point 565 metres north of said junction, between the hours of 08.40 to 9.10, 13.55 to 14.15 and 14.55 to 15.15.
- C/P/2 Roscahill National School (N59):**
Galway-Clifden Road N59 between a point 40 metres north of its junction with the Pribbaun Road L1314 and a point 310 metres north-west of the said junction, between the hours of 8:20 to 8:50, 13:25 to 13:45 and 14:25 to 15:05.
- C/P/3 Scoil Náisiúnta Shailearna (incorporating Coláiste Cholmcille):**
Galway-Casla Road R336 between a point 470 metres east of its junction with the L52038 (MBB Forbairt Teoranta Road) and a point 215 metres west of the said junction, between the hours of 8.30 to 9.00, 13.35 to 13.55, 14.35 to 14.55, 15.40 to 16.00.
- C/P/4 Scoil Náisiúnta Thír an Fhia (R347):**
Leitir Móir - Leitir Mealláin Road R374 between a point 130 metres north of its junction with the Gleann Trasna Road L5230 and a point 130 metres south of the said junction, between the hours of 8.50 and 9.20, 13.55 and 14.15 and 14.55 and 15.15.
- C/P/5 Scoil Náisiúnta Na Tuairíní:**
Bearna Road L1321 between a point 30 metres north of its junction with the Corr Chuilinn Road L5380 and a point 270 north of the said junction, between the hours of 08.30 to 09.00, 12:25 to 12:45, 13.35 to 13.55 and 14.35 and 14.55.
- C/P/6 Scoil Náisiúnta Tulaigh Mhic Aodháin:**
Knockfery-Moycullen Road L1313 between a point 135 metres north of its junction with the Ower West Road L1314 and a point 107 metres south of the said junction, between the hours of 08.30 to 09:00, 13.25 to 13.45 and 14.25 to 14.45.

Roads in respect of which a periodic special speed limit of sixty kilometres per hour (**60km/h**) shall apply:

- C/P/7 Scoil Náisiúnta Doire Ghlinne (N59):**

Galway-Clifden Road N59 between a point 100 metres north-west of its junction with the Leam Road L5328 and a point 460 metres north-west of said junction between the hours of 08:20 to 08:50, 13:25 to 13:45 and 14:25 to 14:45.

C/P/8

Scoil Náisiúnta An Baile Nua (N59):

Galway-Clifden Road N59 between a point 154 metres south-east of its junction with the Newtown road L53481 and 310 metres north-west of its junction with the Drimneen road L1315 between the hours of 08:40 to 09:10, 13:20 to 13:40 and 14:20 to 14:40.

DURING ALL OTHER PERIODS, THE DEFAULT SPEED LIMITS FOR THESE LOCATIONS APPLY.

**ROAD TRAFFIC SPECIAL SPEED LIMITS
COUNTY GALWAY BYE-LAWS 2018**

**VOLUME 4:
LOUGHREA MD**

<u>LOCATIONS</u>	
Abbey	Killimor
Ardrahan	Kilreekill
Ballinderreen	Kiltartan National School
Ballynakill	Kiltullagh
Bullaun	Kinvarra
Carrowbaun	Laban
Craughwell	Loughrea
Gort Town - North	Portumna
Gort Town - South	Raford
Gortanummera National School	Tynagh
Gorteeny	Woodford
Gortymadden	N67 Kilcolgan to County Clare Border
Kilbeacanty	R446 Kilreekill - Coldwood
Kilchreest	M6 junction 16 at Carrowkeel
Kilcolgan	M18 junction 16 at Gort
Kilcooly National School	M18 junction 17 at Kiltiernan

SECOND SCHEDULE

Roads in respect of which a special speed limit of thirty kilometres per hour (**30kph**) is prescribed. This speed limit is also cited as HOUSING ESTATES SLOW ZONES. List numbers are prefixed with 30 indicating a speed limit of 30 km/h.

- L/30/1. The following housing estates at Ardrahan: -**
The residential areas of
- (i) Caisleán Raithlín,
 - (ii) New Estate.
- L/30/2. The following housing estates at Ballinderreen: -**
The residential areas of
- (i) Caoin Dara.
- L/30/3. The following housing estates at Craughwell: -**
The residential areas of
- (i) Blackberry Way,
 - (ii) Killora Court.
- L/30/4. The following housing estates at Gort Town: -**
The residential areas of
- (i) The Maples,
 - (ii) Ard Guaire,
 - (iii) Crowe Street (excepting section on R458),
 - (iv) River Walk,
 - (v) Dún na Rí,
 - (vi) Cúirt Bhreac,
 - (vii) Boland's Lane,
 - (viii) River View,
 - (ix) The Grove.
- L/30/5. The following housing estates at Killimor: -**
The residential areas of
- (i) Saint Joseph's,
 - (ii) Mahera More,
 - (iii) Valley Park.
- L/30/6. The following housing estates at Kilnadeema: -**
The residential areas of
- i. Na Cluainte.
- L/30/7. The following housing estates at Kinvarra: -**
The residential areas of

- (i) Convent Park,
- (ii) Arvough.

L/30/8. The following housing estates at Loughrea Town: -

The residential areas of

- (i) Coscorríg Crescent,
- (ii) Dún an Óir,
- (iii) Saint Laurence's Fields,
- (iv) Lakeside Park,
- (v) Carraig Allain,
- (vi) Fahy Gardens,
- (vii) Eden Park,
- (viii) Taobh Uisce,
- (ix) Garrybreedia,
- (x) The Waterfront,
- (xi) Baunoge,
- (xii) Ashlawn,
- (xiii) Hazelwood,
- (xiv) Cois Fuaráin,
- (xv) Rus-in Urbe Court,
- (xvi) Mountpleasant,
- (xvii) Drom na Cille,
- (xviii) Cosmona,
- (xix) Donnellan Drive,
- (xx) Chestnut Grove,
- (xxi) Tulla Hill Grove.

L/30/9. The following housing estates at Portumna: -

The residential areas of

- (i) The Spirals,
- (ii) Cois na h-Abhainn,
- (iii) St Bridget's Estate,
- (iv) Shannon Park,
- (v) An Baile Glas,
- (vi) Marian Park,
- (vii) Radharc na Coille,

FOURTH SCHEDULE

Roads in respect of which a special speed limit of fifty kilometres per hour (**50km/h**) is prescribed. List numbers are prefixed with 50 indicating a speed limit of 50 km/h.

L/50/1. The following roads at Ardrahan: -

- (a) Market Square,
- (b) Galway-Limerick Road R458 between a point 258 metres north-west of its southern junction with the R347 (Market Square) and a point 248 metres south of its southern junction with the R347 (Market Square),
- (c) Craughwell Road R347 for a distance of 839 metres north-eastwards from its junction with the Galway-Limerick Road R458 at Market Square,
- (d) Kinvarra Road R347 for a distance of 240 metres westwards from its junction with the Galway-Limerick Road R458 at Market Square,
- (e) Station Road L85663 for a distance of 46 metres north-westwards from its southern junction with the Galway-Limerick Road R458.

L/50/2. The following roads at Ballinderreen (N67): -

- (a) Kinvarra-Kilcolgan Road N67 between a point 327 metres south-west of its junction with the Cloghballymore Road L4505 and Killeenaran Road L8562 and a point 210 metres north-east of the said junction,
- (b) Cloghballymore Road L4505 for a distance of 670 metres from its junction with the Kinvarra-Kilcolgan Road N67,
- (c) Killeenaran Road L8562 for a distance of 520 metres from its junction with the Kilcolgan-Kinvarra Road N67,
- (d) Muggaunagh Road L45052 for a distance of 100 metres from its junction with the Cloghballymore Road L4505.

L/50/3. The following roads at Ballynakill: -

- (a) Gort-Portumna Road R353 between a point 58 metres east of its junction with the Knockdrumore Road L8206 and a point 40 metres east of its junction with the Lissaniska Road L8225,
- (b) Lissaniska Road L8225 for a distance of 30 metres north-eastwards from its junction with the Gort-Portumna Road R353,
- (c) Knockroe Road L8226 for a distance of 20 metres northwards from its junction with the Gort-Portumna Road R353,

- (d) Ballycorban Road L82264 for a distance of 250 metres southwards from its junction with the Gort-Portumna Road R353,
- (e) L82265.

L/50/4. The following roads at Bullaun: -

- (a) Loughrea-Ballyfa Road R350 between a point 119 metres south of its junction with the Kilreekill Road L4194 and a point 275 metres north of the said junction,
- (b) Kilreekill Road L4194 for a distance of 191 metres from its junction with the Loughrea-Ballyfa Road R350,
- (c) Kiltullagh Road L4193 for a distance of 310 metres from its junction with the Loughrea-Ballyfa Road R350.

L/50/5. The following roads at Carrowbaun: -

- (a) Loughrea-Athenry Road R349 between a point 91 metres south of its junction with the Kiltullagh Road L3114 and a point 809 metres north-west of the said junction,
- (b) Kiltullagh Road L3114 for a distance of 50 metres from its junction with the Loughrea-Athenry Road R349,
- (c) L31146.

L/50/6. The following roads at Craughwell: -

- (a) Galway-Loughrea Road R446 between a point 637 metres north-west of its junction with the Ganty Road L3113 and a point 676 metres south-east of the said junction,
- (b) Ganty Road L3113 for a distance of 580 metres from its junction with the Galway-Loughrea Road R446,
- (c) Grenage Road L8577 for a distance of 37 metres from its junction with the Galway-Loughrea Road R446,
- (d) Ardrahan Road R347 for a distance of 508 metres from its junction with the Galway-Loughrea Road R446,
- (e) Gleanntán na hAbhainn Road L85793 from its junction with Ardrahan Road R347 to end of cul-de-sac.

L/50/7. The following roads at M18 junction 16 at Gort : -

- (a) Ennis- Tuam Motorway M18 Junction 16 northbound: - off slip road from its junction with the roundabout west of the overpass to a point 30 metres north of the said location,
- (b) Tuam-Ennis Motorway M18 Junction 16 southbound: - off slip road from the yield line at its junction with the R458 to a point 30 metres north of the said location,
- (c) Motorway M18 Junction 16: - overpass and roundabouts west and east, including a 92 metres section of connecting road from the western roundabout to L 83111.

L/50/8. The following roads at Gort: -

- (a) Ballyhugh Cottages Road, Barrack Street L85085, Boland's Lane L85081, Church Street, Courtney's Lane L85078, Garrabeg Road L85072, Lowrey's Lane, Railway Road, Slipper Street, The Square,
- (b) L85087 incorporating Church Road and Queen Street,
- (c) Ardrahan-Crusheen Road R458 between its junction with the roundabout east of the M18 overpass and a point 690 metres south of its junction with the Circular Road L8530,
- (d) L85076 on the eastern side of the R458 leading to the rear of the County Council cottages at St. Colman's Terrace,
- (e) L85304,
- (f) L85307,
- (g) Kilchreest Road R380 for a distance of 321 metres north-east of its junction with the Crusheen Road R458,
- (h) The back entrance from Queen Street L85087 to the Convent of the Sisters of Mercy,
- (i) The Laneway leading from the southern side of the Square at a point 69 metres east of Church Road L85087,
- (j) Tubber Road L4514 for a distance of 405 metres south of its junction with the Kilmacduagh Road R460,
- (k) The L85306 leading to Cannahowna or Gort River from the southern end of Church Street,
- (l) Cul-de-sac Road (old R460) from its junction with the Tubber Road L4514 to 10 metres west of its junction with Glenbrack Road L8531,

- (m) Glenbrack Road L8531,
- (n) Old Golf Links Road L85311 for a distance of 10 metres from its junction with the Oranmore Road R458 (formerly N18),
- (o) Kinincha Road L85314,
- (p) Circular Road L8530 for a distance of 16 metres from its junction with the R458,
- (q) L85075.

L/50/9. The following roads at Kilbeacanty: -

- (a) Gort-Portumna Road R353 between a point 70 metres west of its junction with the Russaun Road L85195 and a point 630 metres east of the said junction,
- (b) Russaun Road L85195 for a distance of 30 metres from its junction with the Gort-Portumna Road R353.

L/50/10. The following roads at Kilchreest: -

- (a) Loughrea-Gort Road R380 (formerly N66) between a point 230 metres north-east of its junction with the Cartron Road L4222 and a point 183 metres south-west of the said junction,
- (b) Cartron Road L4222 for a distance of 389 metres from its junction with the Loughrea-Gort Road R380,
- (c) Sonnagh Road L4218 for a distance of 615 metres from its junction with the Loughrea-Gort Road R380,
- (d) Ballingarry Road L42186 for a distance of 30 metres from its junction with the Sonnagh Road L4218.

L/50/11. The following roads at Killimor: -

- (a) Loughrea-Portumna Road N65 between a point 137 metres west of its junction with the Kiltormer Road L4322 and a point 201 metres south-east of its junction with the Moorfield Road L4308,
- (b) Tynagh Road L4315 for a distance of 216 metres from its junction with the Loughrea-Portumna Road N65,
- (c) Kiltormer Road L4322 for a distance of 55 metres from its junction with the Loughrea-Portumna Road N65,

- (d) Moorfield Road L4308 for a distance of 246 metres from its junction with the Loughrea-Portumna Road N65.

L/50/12. The following roads at Kilreekill: -

- (a) Ballinasloe-Loughrea Road R446 between a point 203 metres north of its junction with the Bullaun Road L4194 and a point 243 metres south of its junction with the Mullagh Road L4300,
- (b) Mullagh Road L4300 for a distance of 91 metres from its junction with the Ballinasloe-Loughrea Road R446,
- (c) Bullaun Road L4194 for a distance of 91 metres from its junction with the Ballinasloe-Loughrea Road R446,
- (d) Meanus road L42121.

L/50/13. The following roads at Kiltullagh: -

- (a) Athenry-Ballinasloe Road R348 between a point 250 metres north-east of its junction with the Attymon Road L3115 and a point 195 metres west of its junction with the Graveyard Road L71822,
- (b) Attymon Road L3115 for a distance of 340 metres from its junction with the R348,
- (c) Clashnaganny road L7182 for a distance of 180 metres from its junction with the R348,
- (d) Cemetery Road L71822,
- (e) Clogharevaun road L3114 for a distance of 1400 metres from its junction with the Clashnaganny road L7182.

L/50/14. The following roads at Kinvarra: -

- (a) Galway-Ballyvaughan Road N67 between a point 205 metres west of its junction with the Ardrahan Road R347 and a point 550 metres west of its junction with the Kiltartan Road L4509,
- (b) Kiltartan Road L4509 for a distance of 750 metres from its junction with the Galway-Ballyvaughan Road N67,
- (c) Tierneevin Road L4508 for a distance of 168 metres from its junction with the Kiltartan Road L4509,
- (d) L8570, incorporating the Green Road, from its easternmost junction with the Galway Road N67 (The Quay) to its furthestmost western junction with the Ballyvaughan Road N67 (Kinvarra West),

- (e) L85531,
- (f) The Quay L8570 and L85702,
- (g) Castleview Park L85701,
- (h) The Square L85703,
- (i) Glebe Road L85707,
- (j) Courthouse Road L85706, connecting the Quay with Main Street,
- (k) L85704, L85705 and L85708.

L/50/15. The following roads at Laban: -

- (a) Shessy Road L4518 from its junction with the Kilcolgan-Gort Road R458 to a point 10 metres south west of its junction with the L85902,
- (b) Ballymaquiff Road L4521 from its junction with the L4518 to its junction with the Kilcolgan-Gort Road R458,
- (c) Ballylara roads L85902, L85903 and L85904.

L/50/16. The following roads at Loughrea: -

- (a) The built-up area speed limit of 50 kilometres per hour shall apply to all roads within the legal urban boundary except those roads and sections of roads listed in the fifth, sixth, and seventh schedules and as specified in the second schedule, to these bye-laws,
- (b) Old Dublin Road R942 from a point 33 metres east of its junction with the Masonbrook Road L8246 to the legal urban boundary,
- (c) Masonbrook Road L8246,
- (d) Fairfield Road L8192 from its junction with the R942, northwards to end of cul-de-sac,
- (e) Gort Road R380 for a distance of 133 metres south-west from the town boundary of Loughrea.

L/50/17. The following roads at Portumna: -

- (a) Killimor - Borrisokane Road N65, incorporating St. Brendan's Street and Clonfert Avenue (Bridge Road), between a point 40 metres

north of its junction with the Ballinasloe Road R355 and a point 734 metres south-east of its junction with Dominic Street L4327,

- (b) Killimor-Portumna Road N65 between a point 10 metres south of the junction with the Attigara Road L43134 and a point 400 metres north of the said junction,
- (c) Ennis Road R352 from its junction with the Killimor-Borrisokane Road N65 to a point 15 metres west of its junction with the Tynagh Road L4313,
- (d) Ballinasloe Road R355 for a distance of 225 metres from its junction with the Killimor-Borrisokane Road N65,
- (e) Tynagh Road L4313 for a distance of 100 metres from its junction with the Ennis Road R352,
- (f) Gortaha Road L43193 for a distance of 30 metres from its junction with the Killimor-Borrisokane Road N65,
- (g) L4327 incorporating Abbey Street and Dominic Street,
- (h) Dunkellin Terrace L4328,
- (i) Castle Avenue L4326,
- (j) St. Patrick Street L4320,
- (k) The Fair Green, Market Square,
- (l) Shannon Road L4321, St. Brigid's Road L4319,
- (m) Attigara Road L43134 for a distance of 30 metres from its junction with the Killimor Road N65.

L/50/18. The following roads at Raford: -

- (a) Athenry-Ballinasloe Road R348 between a point 88 metres west of its junction with the Knockroe Road L7168 and a point 120 metres east of its junction with the Hardy Cross Road L7183,
- (b) Hardy Cross Road L7183 for a distance of 120 metres from its junction with the Athenry-Ballinasloe Road R348,
- (c) Knockroe Road L7168 for a distance of 30 metres from its junction with the Athenry-Ballinasloe Road R348.

L/50/19. The following roads at Tynagh: -

- (a) Loughrea-Portumna Road L4312 between a point 800 metres north-west of its junction with the Killimor Road L4314 and a point 628 metres south-east of the said junction,
- (b) Killimor Road L4314 for a distance of 260 metres from its junction with the Loughrea-Portumna Road L4312,
- (c) L43126.

L/50/20. The following roads at Woodford: -

- (a) Loughrea-Clonco (or Portumna) Road R351 between a point 590 metres north-west of Main Street North and a point 752 metres east of Main Street South including Main Street,
- (b) Loughatorick Road L4202 for a distance of 200 metres from its junction with the Alleeny Road L8204,
- (c) Courthouse Road L8205 from its junction with Main Street R351 to its junction with the Loughrea Road R351,
- (d) Cappaghcon Road L8792 for a distance of 640 metres from its junction with the Loughrea Road R351,
- (e) Alleeny Road L8204 for a distance of 375 metres south of its junction with the R351,
- (f) Convent Road L4203 for a distance of 514 metres east of its junction with the Alleeny Road L8204,
- (g) Drumminnamuckla South Road L4318 for a distance of 30 metres from its junction with the Clonco (or Portumna) Road R351,
- (h) Link road L8793 for a distance of 30 metres from its junction with the Cappaghcon Road L8792.

FIFTH SCHEDULE

Roads in respect of which a special speed limit of sixty kilometres per hour (**60kph**) is prescribed. List numbers are prefixed with 60 indicating a speed limit of 60 km/h.

L/60/1. The following roads at Abbey: -

- (a) Portumna-Gort Road R353 between a point 100 metres south-west of its junction with the L4206 and a point 100 metres south-west of its junction with the L8230,
- (b) L8230 for a distance of 100 metres north of its junction with the Portumna-Gort Road R353,
- (c) L8790 for a distance of 143 metres south of its junction with the Portumna-Gort Road R353.

L/60/2. The following roads at Ardrahan: -

- (a) Galway Road R458 between a point 100 metres south-east of its intersection with the Limerick-Athenry Railway Track and a point 160 metres south-east of the said location,
- (b) Gort Road R458 between a point 248 metres south-east of the Craughwell Road R347 and a point 428 metres south of the said junction,
- (c) Craughwell Road R347 between a point 839 metres north-east of its junction with the R458 and a point 141 metres north-east of its junction with the Cregaclare Road L8590,
- (d) Cregaclare Road L8590 for a distance of 100 metres southwards from its junction with the Ardrahan-Craughwell Road R347.

L/60/3. The following roads at Ballinderreen (N67): -

- (a) Kilcolgan Road N67 from a point 210 metres north-east of its junction with the Cloughballymore Road L4505 and a point 390 metres north-east of the said junction.

L/60/4. The following roads at Ballynakill: -

- (a) Gort-Portumna Road R353 between a point 58 metres east of its junction with the Knockdrumore Road L8206 and a point 215 metres west of the junction at the Gate Lodge leading to the old Marblehill House L8208,
- (b) Knockdrumore Road L8206 for a distance of 30 metres from its junction with the Gort-Portumna Road R353,

- (c) Marblehill Road L8208 for a distance of 30 metres from its junction with the Gort-Portumna Road R353.

L/60/5. The following roads at Bullaun: -

- (a) Ballyfa Road R350 between a point 275 metres north of its junction with the Kilreekill Road L4194 and a point 505 metres north of the said junction.

L/60/6. The following roads at Craughwell: -

- (a) Galway Road R446 between a point 637 metres north-west of its junction with the Ganty Road L3113 and a point 180 metres north west of its junction the Kileeneen Road L4501,
- (b) Ballywinna Road L7164 for a distance of 30 metres from its junction with the Galway-Loughrea Road R446,
- (c) Kileeneen Road L4501 for a distance of 1200 metres from its junction with the R446,
- (d) Grenage Road L8577 between a point 37 metres west of its junction with the R446 to its junction with the Killeeneen Road L4501,
- (e) Athenry Road R347 for a distance of 180 metres from its junction with the R446,
- (f) Loughrea Road R446 between a point 676 metres south-east of its junction with the Ganty Road L3113 to a point 60 metres south east of its junction with the L42198,
- (g) Creggaun Road L41921 for a distance of 30 metres from its junction with the Galway-Loughrea Road R446,
- (h) Killora Road L42198 for a distance of 30 metres from its junction with the Galway-Loughrea Road R446.

L/60/7. The following roads at Gort: -

- (a) Kilcolgan Road R458 between a point 185 metres south of its junction with the L85311 to a point 393 metres north of the said junction,
- (b) Old Golf Links Road L85311 (cul de sac),
- (c) L85318 (cul de sac),
- (d) Kilchreest Road R380 (formerly N66) between a point 310 metres north-east of its junction with the Crusheen Road R458 to a point 610 metres north-east of the said junction,

- (e) Circular Road L8530 between a point 20 metres east from its junction with the Crusheen Road R458 and a point 315 east of the said junction,
- (f) Crusheen Road R458 between a point 950 metres south of its junction with Lavally Road L85304 and a point 1115 metres south of the said junction,
- (g) Tubber Road L4514 between a point 400 metres south of its junction with Kilmacduagh Road R460 and a point 980 metres south of the said junction.

L/60/8. The following roads at Gorteeny: -

- (a) Portumna-Scarriff Road R352 between a point 200 metres north of its junction with the Baunmore Road L8799 and a point 200 metres south of its junction with crossroads L8802 / L88023,
- (b) Baunmore Road L8799 for a distance of 200 metres from its junction with the Portumna-Scarriff Road R352,
- (c) Woodford Road L8802 for a distance of 165 metres from its junction with the Portumna-Scarriff Road R352,
- (d) L88023 (cul-de-sac).

L/60/9. The following roads at Gortymadden: -

- (a) Loughrea-Portumna Road N65 between a point 94 metres west of its junction with the Tynagh Road L4310 and Cappataggle Road L4309 and a point 175 metres east of the said junction,
- (b) Cappataggle Road L4309 for a distance of 65 metres from its junction with the Loughrea-Portumna Road N65,
- (c) Tynagh Road L4310 for a distance of 46 metres from its junction with the Loughrea-Portumna Road N65.

L/60/10. The following roads at Kilcolgan: -

- (a) Galway-Kinvarra Road N67 between a point 77 metres north of its junction with the Tyrone Road L8563 and a point 148 metres west of its junction with the Kiltiernan Road R458,
- (b) Tyrone Road L8563 for a distance of 174 metres from its junction with the Galway-Kinvarra Road N67,
- (c) Killeely Road L8571 for a distance of 46 metres from its junction with the Galway-Kiltiernan Road R458,
- (d) Killeeneen Road L4501 for a distance of 91 metres from its junction with the Galway-Kinvarra Road N67,

- (e) Kiltiernan Road R458 for a distance of 80 metres south of its junction with the Galway-Kinvarra road N67.

L/60/11. The following roads at Killimor: -

- (a) Loughrea Road N65 between a point 137 metres west of its junction with the Kiltormer Road L4322 and a point 437 metres west of the said junction,
- (b) Portumna Road N65 between a point 201 metres south-east of its junction with Moorfield Road L4308 and a point 401 metres south-east of the said junction,
- (c) Kiltormer Road L4322 between a point 55 metres north of its junction with the Loughrea-Portumna Road N65 and a point 1150 metres north of the said junction,
- (d) L43223,
- (e) Boleybeg Road L43220 for a distance of 30 metres from its eastern junction with the Loughrea-Portumna Road N65,
- (f) Eyrecourt Road R356 for a distance of 40 metres from its junction with the Loughrea-Portumna Road N65.

L/60/12. The following roads at Kilreekill: -

- (a) Ballinasloe Road R446 between a point 203 metres north of its junction with the Bullaun Road L4194 and a point 353 metres north of the said junction,
- (b) Loughrea Road R446 between a point 243 metres south of its junction with the Mullagh Road L4300 and a point 393 metres south of the said junction.

L/60/13. The following roads at Kinvarra: -

- (a) Galway Road N67 between a point 205 metres south-west of its junction with the Ardrahan Road R347 and a point 190 metres north-east of the said junction,
- (b) The Ardrahan Road R347 from its junction with the N67 to a point 150 metres east of the said junction,
- (c) Ballyvaughan Road N67 between a point 550 metres west of its junction with the Kiltartan Road L4509 and a point 105 metres west of its junction with the L8587,
- (d) Moy Road L8587 for a distance of 20 metres south-west of its junction with the Ballyvaughan Road N67,

- (e) Kiltartan Road L4509 between a point 750 metres from its junction with the Galway-Ballyvaughan Road N67 and a point 1096 metres from the said junction,
- (f) Tierneevin road L4508 between a point 168 metres south from its junction with the Kiltartan Road L4509 and a point 525 metres south from the said junction,
- (g) Link road L8553 between the Kiltartan Road L4509 and the Tierneevin Road L4508,
- (h) L85531 for a distance of 20 metres north of its junction with the Ballyvaughan Road N67.

L/60/14. The following roads at Laban: -

- (a) Ardrahan-Gort Road R458 between a point 136 metres north of its junction with the Caherkelly Road L4518 to a point 280 metres south of the said junction,
- (b) L4518 for a distance of 20 metres from its junction with the R458,
- (c) L4520 for a distance of 20 metres from its junction with the R458.

L/60/15. The following roads in and adjacent to Loughrea Town: -

- (a) Carrabane Road R349 for a distance of 670 metres north west of its junction with the R446 (Caherlavine Roundabout),
- (b) Loughrea Bypass R446 for a distance of 100 metres east from the centre of the Caherlavine Roundabout,
- (c) Craughwell Road R446 for a distance of 110 metres west from the centre of the Caherlavine Roundabout,
- (d) Craughwell-Loughrea Road R380 for a distance of 440 metres south-east from the centre of the Caherlavine Roundabout,
- (e) Tullagh Lower Road L8262 from its junction with the R380 south-west to the legal urban boundary,
- (f) Woodford Road R351 for a distance of 370 metres south east of the legal urban boundary.

L/60/16. The following roads at Portumna: -

- (a) Borrisokane Road N65 between a point 734 metres south-east of its junction with Dominic Street L4327 and its intersection with the Galway County Boundary at Portumna Bridge,

- (b) Ennis Road R352 between a point 15 metres west of its junction with the Tynagh Road L4313 and a point 670 metres west of the said junction.

SIXTH SCHEDULE

Roads in respect of which a special speed limit of eighty kilometres per hour (**80kph**) is prescribed. List numbers are prefixed with 80 indicating a speed limit of 80 km/h.

L/80/1. The following roads at Ballinderreen to Kinvarra (N67): -

- (a) Ballinderreen-Kinvarra Road N67 from a point 330 metres south-west of its junction with the Cloughballymore Road L4505, extending southwards to Kinvarra to a point 183 metres north-east of its junction with the Kinvara-Ardrahan road R347.

L/80/2. The following roads at Kilcolgan to Clarinbridge (N67): -

- (a) Kilcolgan-Clarinbridge Road N67 from a point 77 metres north of its junction with the Tyrone Road L8563, extending northward to Clarinbridge to a point 777 metres south of the Ballynamanagh Road L4101.

L/80/3 The following roads at M18 junction 17 at Kiltiernan: -

- (a) Ennis-Tuam motorway M18 junction 17 northbound: – off slip road from the yield line at its roundabout junction with the R458 at Kiltiernan East to a point 226 metres east of the said location,
- (b) Tuam-Ennis motorway M18 junction 17 southbound: – off slip road from the yield line at its roundabout junction with the R458 at Kiltiernan East, to a point 168 metres west of the said location at Kiltiernan West.

L/80/4. The following roads at Kinvarra (N67): -

- (a) The Ballyvaughan Road N67 between a point 50 metres west of its junction with the L8587 and the county boundary with County Clare.

L/80/5. The following roads at Loughrea Town: -

- (a) Raruddy Road L8193 for a distance between its junction with the Loughrea Bypass R446 northward to the legal urban boundary,
- (b) Cartron Road L4224 from a point 108 metres north-west of its junction with the Raheen (Tullagh) Road L8265 to the legal urban boundary.

L/80/6. The following roads at Portumna (N65): -

- (a) The Loughrea Road N65 between a point 40 metres north of its junction with the Ballinasloe Road R355 and a point 10 metres south of its junction with the Attigara Road L43134.

SEVENTH SCHEDULE

Roads in respect of which a special speed limit of One Hundred kilometres per hour (**100kph**) is prescribed. List numbers are prefixed with 100 indicating a speed limit of 100 km/h.

L/100/1. The following at the M6 junction 16 at Carrowkeel: -

- (a) Dublin-Galway motorway M6 Junction 16 westbound: - off slip road from the yield line at its southern roundabout junction with the Link Road to Loughrea N65, to a point 31 metres east of the said location,
- (b) Galway-Dublin motorway M6 Junction 16 eastbound - off slip road from the yield line at its northern roundabout junction with the Link Road to Loughrea N65, to a point 33 metres west of the said location.

L/100/2. The following roads from Kilreekil to Coldwood (R446): -

- (a) The Kilreekil to Loughrea Road R446 between a point 393 metres south of its junction with the Mullagh Road L4300 at Kilreekil and its junction with the Loughrea-Portumna Road N65 at Kilmeen,
- (b) Loughrea Bypass R446 from its junction with the N65 at the Monearmore Roundabout to the legal urban boundary at Caherlavine,
- (c) The Loughrea to Craughwell Road R446 between a point 110 metres west of its junction with the Caherlavine roundabout, to a point 736 metres south-east of its junction with the Ganty Road L3113, Craughwell,
- (d) The Craughwell to Oranmore Road R446 between a point 1570 metres north-west of its junction with the Ganty Road L3113, Craughwell to a point 200 metres east of its junction with the L7159 at Coldwood

L/100/3. The following roads in and adjacent to Loughrea Town: -

- (a) The Loughrea Bypass R446 from a point 100 metres east from the centre of the Caherlavine Roundabout eastwards to the centre of the Monearmore roundabout.
- (b) The Loughrea Bypass N65 from the centre of the Monearmore roundabout eastwards to the legal urban boundary.
- (c) Old Dublin Road R942 between a point 33 metres east of its junction with the L8246 to its junction with the N65 at Fairfield roundabout, Loughrea.

EIGHTH SCHEDULE

Roads in respect of which a special speed limit of One Hundred and Twenty kilometres per hour (**120kph**) is prescribed. List numbers are prefixed with 100 indicating a speed limit of 100 km/h.

>> NONE <<

NINTH SCHEDULE

Roads in respect of which a Special Speed Limit for Specified Periods and Specified Days are prescribed in accordance with Section 9(5) of the Road Traffic Act, 2004.

These periodic special speed limits will be effective on Mondays to Fridays inclusive each week, during the period from the 26th of August each year, up to and including the 30th of June in the following year, at the times set out and locations specified hereunder. List numbers are prefixed with a P indicating a periodic speed limit.

Roads in respect of which a periodic special speed limit of fifty kilometres per hour (**50km/h**) shall apply:

L/P/1. Gortanummera National School: -
Tynagh to Portumna Road L4313 between a point 150 metres east of its junction with the Killimor Road L4315 and a point 150 metres west of the said junction, between the hours of 08.30 to 9.00, 13.55 to 14.15 and 14.55 to 15.15.

L/P/2. Kiltartan National School: -
Gort to Kilcolgan Road R458 between a point 150 metres north of its junction with the Castletown Road L8525 and a point 90 metres south of the said junction, between the hours of 08.50 to 09.20, 13.55 to 14.15 and 14.55 to 15.15.

Roads in respect of which a periodic special speed limit of sixty kilometres per hour (**60km/h**) shall apply:

L/P/3. Kilcooly National School (N65): -
Loughrea to Portumna Road N65 between a point 50 metres west of its junction with the Kilcooly Road L8242 and a point 425 metres west of the said junction, between the hours of 08.50 to 09.20, 13.55 to 14.15 and 14.55 to 15.15.

DURING ALL OTHER PERIODS, THE DEFAULT SPEED LIMITS FOR THESE LOCATIONS APPLY.

**ROAD TRAFFIC SPECIAL SPEED LIMITS
COUNTY GALWAY BYE-LAWS 2018**

**VOLUME 5:
TUAM MD**

LOCATIONS	
Abbeyknockmoy	Kilbannon
Ballinderry National School	Kilconly
Ballymoe	Kilcroan National School
Barnaderg	Kilkerrin
Belclare	Kiltivna
Briarfield National School	Knockroon National School
Caherlistrane	Milltown
Clonbern	Monivea
Corrofin	Tuam Town Centre
Creggs	Tuam Town North
Dunmore	Tuam Town South
Garrafrauns	Tuam Town East
Glennamaddy	Williamstown
Glinsk (Keelogesbeg)	M17 junction 19 at Annagh Hill
Headford	N17, N83 & N84 roads north to County Borders

SECOND SCHEDULE

Roads in respect of which a special speed limit of thirty kilometres per hour (**30km/h**) is prescribed. This speed limit is also cited as HOUSING ESTATES SLOW ZONES. List numbers are prefixed with 30 indicating a speed limit of 30 km/h.

T/30/1. The following housing Estates at Corofin: -

The residential areas of

- i. Mylespark,
- ii. An Dúnán,
- iii. Garraí Glas.

T/30/2. The following housing Estate at Glennamaddy: -

The residential areas of

- i. O'Keefe Park.

T/30/3. The following housing Estate at Headford: -

The residential areas of

- i. New Street and Castlevew

T/30/4. The following housing Estate at Monivea: -

The residential areas of

- i. The Demesne.

T/30/5. The following housing Estates at Tuam Town: -

The residential areas of

- i. Black Acre,
- ii. Cedar Court,
- iii. Fairgreen Estate, Tullinadaly,
- iv. Parkmore Estate,
- v. Parkview Drive, Bishop Street,
- vi. The Pottery,
- vii. Tirboy Estate,
- viii. Shramore,
- ix. The Birches,
- x. Dublin Road Estate,
- xi. Trinity Court,
- xii. College Green,
- xiii. Hillcrest,
- xiv. Millstream Park, Weir Road,
- xv. Garraun Park, Dublin Road,
- xvi. An Tuairín, Dublin Road,
- xvii. The New Glebe,
- xviii. Bellaire Drive, Ballygaddy Road,

- xix. Curragh Park, Sun Street,
- xx. Curragh Court, Sun Street,
- xxi. Abbey Trinity,
- xxii. Palace Fields,
- xxiii. Woodfield, Galway Road.

T/30/6. The following housing Estate at Williamstown: -
The residential areas of

- i. Glynndale Court.

Non - housing estate roads

Roads in respect of which a special speed limit of thirty kilometres per hour (**30km/h**) is prescribed. List numbers are prefixed with 30 indicating a speed limit of 30 km/h.

T/30/7. The following road at Tuam Bypass: -

- (a) N17 northbound – off slip road from the entrance to Tuam Waste Water Treatment Plant at Killaloonty, to a point 36 metres east of the said location,
- (b) N17 northbound – on slip road from the entrance to Tuam Waste Water Treatment Plant at Killaloonty, to a point 28 metres east of the said location.

FOURTH SCHEDULE

Roads in respect of which a special speed limit of fifty kilometres per hour (**50km/h**) is prescribed. List numbers are prefixed with 50 indicating a speed limit of 50 km/h.

T/50/1. The following roads at Abbeyknockmoy: -

- (a) Galway-Roscommon Road N63 between a point 478 metres south-west of its junction with the Feagh West Road L2128 and a point 242 metres east of the said junction,
- (b) Feagh West Road L2128 for a distance of 97 metres northwards from its junction with the Galway-Roscommon Road N63.

T/50/2. The following roads at Ballymoe (N60): -

- (a) Castlerea-Roscommon Road N60 between a point 123 metres north-west of its junction with the Galway Road R360 and a point 178 metres north-east of the said junction,
- (b) Galway Road R360 for a distance of 458 metres from its junction with the Castlerea-Roscommon Road N60,
- (c) Durrow Road L6409 for a distance of 165 metres from its junction with the Galway Road R360,
- (d) L64091 (Suck Valley Way).

T/50/3. The following roads at Barnaderg: -

- (a) Tuam-Mountbellew Road R332 between a point 670 metres north-west of its junction with the L2226 and L2115 and a point 405 metres south of the said junction,
- (b) L2226 for a distance of 310 metres from its junction with the Tuam-Mountbellew Road R332,
- (c) L2115 for a distance of 30 metres from its junction with the Tuam-Mountbellew Road R332.

T/50/4. The following roads at Belclare: -

- (a) Tuam-Headford Road R333 between a point 845 metres west of its junction with the Newgarden Road L2106 and a point 150 metres east of the said junction,
- (b) L2106 for a distance of 30 metres from its junction with the Tuam – Headford Road R333,

- (c) L6215 for a distance of 30 metres from its junction with the Tuam – Headford Road R333.

T/50/5. The following roads at Caherlistrane: -

- (a) Tuam-Headford Road R333 between a point 30 metres north of its junction with the L2104 and a point 220 metres east of its junction with the L2105,
- (b) Kilconly Road L2105 for a distance of 820 metres from its junction with the Tuam-Headford Road R333,
- (c) Beagh Beg Road L6101 for a distance of 145 metres north-west of its junction with the Kilconly Road L2105.

T/50/6. The following roads at Clonbern: -

- (a) Moylough-Dunmore Road R328 between a point 572 metres south of its junction with the Cogaula Road L6481 and a point 700 metres north of the said junction,
- (b) Cogaula Road L6481 for a distance of 411 metres east of its junction with the Moylough-Dunmore Road R328,
- (c) Clooncun Road L6474 for a distance of 206 metres west of its junction with the Moylough-Dunmore Road R328,
- (d) L64743.

T/50/7. The following roads at Corrofin: -

- (a) L2123 from the western side of Corrofin Bridge to a point 60 metres east of its junction with the L2130 (Brokagh Cross roads),
- (b) Ballynacreg South Road L21231 for a distance of 20 metres from its junction with the L2123,
- (c) Tuam Road L2130 for a distance of 25 metres from its junction with the L2123,
- (d) Ballybanagher Road L6143 for a distance of 30 metres from its junction with the L2123.

T/50/8. The following roads at Creggs: -

- (a) Glennamaddy-Athleague Road R362 between a point 133 metres west of its junction with the Glinsce Road L2317 and a point 366 metres south-east of the said junction,

- (b) Glinsce Road L2317 for a distance of 133 metres from its junction with the Glennamaddy-Athleague Road R362.

T/50/9. The following roads at Dunmore: -

- (a) Barrack Street R328, Bridge Street, The Green L6517, The Square,
- (b) Ballindine-Moylough Road R328 (including Castle Street) between a point 430 metres north-west of its junction with the Tuam-Ballyhaunis Road N83 and a point 636 metres southeast of its junction with The Green,
- (c) Tuam-Ballyhaunis Road N83 (including High Street and Church Street) between a point 274 metres north of its junction with the Williamstown Road R360 and a point 172 metres south-west of the junction with The Green L6517,
- (d) Williamstown Road R360 for a distance of 783 metres north-eastwards from its junction with Church Street N83,
- (e) Carrownaseer Road L6421 for a distance of 30 metres from its junction with the Williamstown Road R360,
- (f) Baunoges Road L6468 for a distance of 30 metres from its junction with the Williamstown Road R360.

T/50/10. The following roads at Garrafrauns: -

- (a) Dunmore-Ballindine Road R328 between a point 300 metres south-east of its junction with the Milltown Road L2204 and a point 280 metres north-west of the said junction,
- (b) Carrowntomush-Quinaltagh Road L2204 between a point 170 metres south-west of its junction with the Dunmore-Ballindine Road R328 and a point 169 metres north-east of the said junction,
- (c) Darray North Road L6417 for a distance of 30 metres from its junction with the Dunmore road R328.

T/50/11. The following roads at Glennamaddy: -

- (a) Kilkerrin-Ballymoe Road R364 between a point 596 metres south of its junction with the Dunmore-Creggs Road R362 and a point 298 metres north of the said junction,
- (b) Dunmore-Creggs Road R362 between a point 813 metres west of its junction with the Kilkerrin-Ballymoe Road R364 and a point 674 metres south-east of the said junction including the Square,

T/50/12. The following roads at Glinsk (Keelogesbeg): -

- (a) Creggs-Ballymoe Road L2320 between a point 220 metres south-east of its junction with the Ballynakill Abbey Road L6375 and a point 200 metres north-west of its junction with the Kilkerrin Road L2321,
- (b) Ballynakill Abbey Road L6375 for a distance of 120 metres from its junction with the Creggs Road L2320,
- (c) Kilkerrin Road L2321 for a distance of 84 metres from its junction with the Creggs-Ballymoe Road L2320.

T/50/13. The following roads at Headford (N84): -

- (a) Barrack Street, Church View, New Street, St. George`s Square,
- (b) Galway-Shrulle Road N84 between a point 250 metres south of its junction with the Claran Road L2103 / Ballinrobe Road R334 crossroads and a point 390 metres north-east of its junction with Castle Road L6128,
- (c) Claran Road L2103 for a distance of 421 metres from its junction with the Galway-Shrulle Road N84 / Ballinrobe Road R334 crossroads,
- (d) Castle Road L6128 for a distance of 137 metres from its junction with George`s Square N84,
- (e) Ballinrobe Road R334 for a distance of 582 metres northwards from its junction with the Galway-Shrulle Road N84,
- (f) L61301 for a distance of 416 metres with the N84,
- (g) Marsh Road L61281,
- (h) Access road to school and rugby pitch L21031.

T/50/14. The following roads at Kilconly: -

- (a) L2220 between a point 5 metres west of Beagh Cross /junction with the L6449 and a point 314 metres east of its junction with the Ballyhear Road L2234.

T/50/15. The following roads at Kilkerrin: -

- (a) Moylough-Glennamaddy Road R364 between a point 510 metres north-west of its junction with the Scregg Road L6312 and a point 548 metres south-east of the said junction,
- (b) Scregg Road L6312 for a distance of 70 metres from its junction with the Moylough-Glennamaddy Road R364,

- (c) Tullaghaun Road L63121 for a distance of 40 metres from its junction with the Moylough-Glennamaddy Road R364,
- (d) Lehinch Road L6316 for a distance of 60 metres from its junction with the Moylough-Glennamaddy Road R364.

T/50/16. The following roads at Kiltivna: -

- (a) Kiltivna Road L2231 between a point 100 metres north of its junction with the Ballaghdorragh Road L6423 and a point 500 metres north of the said junction,
- (b) L6428 for a distance of 50 metres from its junction with the Kiltivna Road L2231.

T/50/17. The following roads at Milltown (N17): -

- (a) Post Office Lane,
- (b) Tuam-Claremorris Road N17 between a point 365 metres north-west of its junction with the Dunmore Road L2212 and a point 122 metres south-east of its junction with the Dawros Road L6457,
- (c) Dunmore Road L2212 for a distance of 390 metres from its junction with the Tuam-Claremorris Road N17,
- (d) Dawros Road L6457 for a distance of 69 metres from its junction with the Tuam-Claremorris Road N17,
- (e) L64573.

T/50/18. The following roads at Monivea: -

- (a) Main Street and link roads to the Galway-Menlough Road R339,
- (b) Galway-Menlough Road R339 between a point 770 metres south-west of its junction with the Caherlissakill Road L3108 and a point 402 metres north-east of its junction with the Athenry Road L3107,
- (c) Árd Aoibhinn Road L 31089 for a distance of 680 metres from its junction with Caherlissakill Road L3108,
- (d) Caherlissakill Road L3108 for a distance of 515 metres north-west of its junction with the Ballyskeagh Road L7129,
- (e) The Ballyskeagh Road L7129 for a distance of 140 metres west of its junction with the L3108,

- (f) Glennaslat Road L7145 for a distance of 360 metres south-east of its junction with the Athenry Road L3107,
- (g) Monivea-Demesne Road L71451 for a distance of 92 metres from its junction with the Athenry-Menlough Road R339,
- (h) Athenry Road L3107 for a distance of 510 metres from its junction with Galway-Menlough Road R339.

T/50/19. The following roads at Tuam Town: -

The built-up area speed limit of 50 kilometres per hour shall apply to all roads within the legal urban boundary except those roads and sections of roads listed in the fifth and seventh schedules and as specified in the second schedule, to these bye-laws. The speed limit of 50 km/h applies to the following roads outside the legal urban boundary:

- (a) Milltown Road R939 (formerly N17) from the legal urban boundary northwards to its junction with the Kilcloghans Roundabout (N83/L6110),
- (b) Tullinadaly Road L2143, northwards between its junction with the Demesne Cottages Road L2141 and its junction with the Milltown Road R939 (formerly N17),
- (c) Demesne Cottages Road L2141 from its junction with the legal urban boundary and its junction with the Milltown Road R939 (formerly N17),
- (d) Dunmore Road R923 between the point where the legal urban boundary intersects the western side of the road and a point 40 metres north of the entrance road to Dunmore Industrial Estate,
- (e) Birmingham Road L2107 for a distance of 30 metres north-east of the legal urban boundary,
- (f) Ballymoat Road L6113 for a distance of 40 metres east of the legal urban boundary,
- (g) Dublin Road R332 between the legal urban boundary and a point 480 metres east of its junction with the Rinkippen Road L61491,
- (h) Rinkippen Road L61491,
- (i) Toberjarlath Road L2140,
- (j) Athenry Road R347 for a distance of 760 metres south of the legal urban boundary,
- (k) Cloontooa Road L2113 for a distance of 201 metres from the point where the legal urban boundary intersects the western side of the road,

- (l) Galway Road R939 (formerly N17) between the legal urban boundary and south-east to its junction with the Kilmore Roundabout (N17/N83/M17),
- (m) Killaloonty Road L6228 northwards from the legal urban boundary and eastwards its junction with the Weir Road L2105,
- (n) Weir Road L2105 between the point where the legal urban boundary intersects the south-western side of the road and a point 60 metres north-west of its junction with the Killaloonty Road L6228,
- (o) Ballygaddy Road R332 between the point where the legal urban boundary intersects the northern side of the road and a point 370 metres north-west of its junction with the Gardenfield Road L6109, including the overpass at the Tuam Bypass N17,
- (p) Airgloony Road L61094,
- (q) Gardenfield Road L6109 for a distance of 50 metres from its junction with Ballygaddy Road R332.

T/50/20. The following roads at Tuam Bypass /Ballygaddy Intersection (N17/R332) -

- (a) The N17 northbound: – off slip road from its junction with the northern junction of the overpass and the Ballygaddy Road R332 at Airgloony Townland, to a point 52 metres south-west of the said location,
- (b) The N17 southbound: – off slip road from its junction with the southern junction of the overpass and the Ballygaddy Road R332 at Garracloon Townland, to a point 154 metres north-west of the said location.

T/50/21. The following roads at Williamstown: -

- (a) The Square,
- (b) Dunmore-Ballymoe Road R360 between a point 412 metres west of its junction with the Glennamaddy Road L2205 and a point 160 metres east of the said junction,
- (c) Glennamaddy Road L2205 for a distance of 366 metres from its junction with the Dunmore-Ballymoe Road R360,
- (d) Corralough Road L6523 for a distance of 230 metres from its northern junction with the Glennamaddy Road L2205.

FIFTH SCHEDULE

Roads in respect of which a special speed limit of sixty kilometres per hour (**60km/h**) is prescribed. List numbers are prefixed with 60 indicating a speed limit of 60 km/h.

T/60/1. The following roads at Ballymoe: -

- (a) Castlerea Road N60 between a point 123 metres north-west of its junction with the Galway Road R360 and a point 323 metres north-west of the said junction,
- (b) Roscommon Road N60 between a point 178 metres north-east of its junction with the Galway Road R360 to the Roscommon county boundary.

T/60/2. The following roads at Caherlistrane: -

- (a) Tuam-Headford Road R333 between a point 30 metres north of its junction with the Oltore Road L2104 and a point 150 metres south-west of the said junction,
- (b) Oltore Road L2104 for a distance of 30 metres from its junction with the Tuam-Headford Road R333,
- (c) Arrowconlaun Road L20143 for a distance of 30 metres from its junction with the Tuam-Headford Road R333.

T/60/3. The following roads at Corrofin: -

- (a) L2123 from the western side of the Corofin Bridge for a distance of 565 metres west of the said location.

T/60/3. The following roads at Creggs: -

- (a) Athleague Road R362 between a point 366 metres south-east of its junction with the Glinsce Road L2317 and a point 566 metres south-east of the said junction,
- (b) Glennamaddy Road R362 between a point 133 metres west of its junction with the Glinsce Road L2317 and a point 383 metres west of the said junction,
- (c) Glinsce Road L2317 between a point 133 metres from its junction with the Glennamaddy-Athleague Road R362 and a point 448 metres north-west of the said junction.

T/60/4. The following roads at Dunmore: -

- (a) Tuam-Ballyhaunis Road N83 between a point 172 metres south-west of the junction with the L6517 and a point 522 metres south-west of the said junction.

T/60/5. The following roads at Glennamaddy: -

- (a) Ballymoe Road R364 between a point 298 metres north of its junction with the Dunmore-Creggs Road R362 and a point 933 metres north of the said junction,
- (b) L64373.

T/60/6. The following roads at Headford (N84): -

- (a) Galway-Headford Road N84 between a point 250 metres south of its junction with the Claran Road L2103/Ballinrobe Road R334 and a point 490 metres south of the said junction,
- (b) Shrule Road N84 between a point 390 metres north of its junction with Castle Road L6128 and a point 210 metres north of its junction with the Tuam Road R333,
- (c) Tuam Road R333 for a distance of 128 metres from its junction with the Galway-Shrule Road N84.

T/60/7. The following roads at Kilbannon: -

- (a) Tuam-Ballinrobe Road R332 between a point 210 metres north-west of its junction with Kilbannon crossroads L2210/L6486 and a point 270 metres south-east of the said junction,
- (b) Milltown Road L2210 for a distance of 150 metres from its junction with the Tuam-Ballinrobe Road R332,
- (c) Collnaglasha Road L6486 for a distance of 160 metres from its junction with the Tuam-Ballinrobe Road R332.

T/60/8. The following roads at Tuam: -

- (a) Milltown Road N83 (formerly N17) from its junction with the Kilcloghans Roundabout north-east to its junction with the Mountpotter Roundabout (N17),
- (b) Dunmore Road N83 from its junction with the Milltown Road R939 (formerly N17) at Kilcloghans roundabout, eastwards to its junction with the R923 and extending northwards for 140 meters from the said junction with the R923,
- (c) Dunmore Road R923 between a point 40 metres north of the entrance road to Dunmore Industrial Estate to its junction with the N83,
- (d) Birmingham Road L2107 between a point 30 metres from the legal urban boundary and a point 830 metres north-east of the said boundary,

- (e) Galway Road N83 (formerly N17) between its junction with the Kilmore Roundabout (N17/N83/M17) and a point 79 metres south-west of its junction with the Cloonfush Road L6140,
- (f) Cloonfush Road L6140 for a distance of 50 metres from its western junction with the Galway Road N83, including the slip road to its eastern junction with the said N83.

T/60/9. The following roads at Williamstown: -

- (a) The Ballymoe Road R360 between a point 160 metres north- east of its junction with the Glennamaddy road L2205 and a point 560 metres north-east of the said junction,
- (b) The Dunmore Road R360 between a point 412 metres west of its junction with the Glennamaddy Road L2205 and a point 687 metres west of the said junction,
- (c) L6520 for a distance of 220 metres from its western junction with the Ballymoe Road R360.

SIXTH SCHEDULE

Roads in respect of which a special speed limit of eighty kilometres per hour (**80km/h**) is prescribed. List numbers are prefixed with 80 indicating a speed limit of 80 km/h.

T/80/1. The following roads at Milltown to Gortgunned (N17): -

- (a) Tuam-Claremorris Road N17 between a point 365 metres north-west of its junction with the Dunmore Road L2212 and a point 775 metres north-west of its junction with the Carrownageeha Road L2227.

T/80/2. The following roads at Annagh Hill (N63): -

- (a) Annagh Hill - Abbeyknockmoy Road N63 from its junction with Tuam-Athenry M17 Motorway north-east to its junction with the roundabout at Pollsillagh,
- (b) Annagh Hill overpass road N63, including its circulating carriageways,
- (c) Tuam-Athenry M17 Motorway south-eastbound – off slip road from the yield line at its roundabout junction with the R354 and N63, to a point 30 metres south of the said location,
- (d) Athenry-Tuam M17 Motorway north-eastbound - off slip road from the yield line at its roundabout junction with the R354, to a point 30 metres north of the said location.

T/80/3. The following roads at Moylough to Abbeyknockmoy Road (N63): -

- (a) Moylough-Abbeyknockmoy Road N63 between a point 520 metres west of its junction with the Menlough Road L3203 in Moylough extending south-westwards to Abbeyknockmoy to a point 242 metres east of its junction with the Feagh West Road L2128.

T/80/4. The following roads at Tuam to Dunmore to the Roscommon County border (N83):

- (a) Dunmore Road N83 in Tuam from a point 140 metres north-east of its junction with the R923 extending north-east to a point 522 metres south-west of its junction with The Green L6517 at Dunmore,
- (b) Ballyhaunis Road N83 in Dunmore from a point 274 metres north of its junction with the Williamstown Road R360 northwards to the county boundary with County Roscommon.

T/80/5. The following roads at Headford (N84): -

- (a) Shrulle Road N84 between a point 210 metres north of its junction with the Tuam Road R333 extending north-east to the county boundary with County Mayo,

- (b) Galway-Headford Road N84 between a point 490 metres south of its junction with the Claran Road L2103/Ballinrobe Road R334 and a point 226 metres south of its junction with the Kilbeg Road L2103 (near Joyce's Hardware shop).

SEVENTH SCHEDULE

Roads in respect of which a special speed limit of One Hundred kilometres per hour (**100km/h**) is prescribed. List numbers are prefixed with 100 indicating a speed limit of 100 km/h.

T/100/1. The following roads at Tuam (M17): -

- (a) Athenry - Tuam motorway M17 northbound lanes from the yield line at its junction with Kilmore Roundabout (M17/N83/N17/R939), to a point 146 metres south of the said junction.

EIGHTH SCHEDULE

Roads in respect of which a special speed limit of One Hundred and Twenty kilometres per hour (**120km/h**) is prescribed List numbers are prefixed with 120 indicating a speed limit of 120 km/h.)

>> NONE <<

NINTH SCHEDULE

Roads in respect of which a Special Speed Limit for Specified Periods and Specified Days are prescribed in accordance with Section 9(5) of the Road Traffic Act, 2004.

These periodic special speed limits will be effective on Mondays to Fridays inclusive each week, during the period from the 26th of August each year, up to and including the 30th of June in the following year, at the times set out and locations specified hereunder. List numbers are prefixed with a P indicating a periodic speed limit.

Roads in respect of which a periodic special speed limit of fifty kilometres per hour (**50km/h**) shall apply:

T/P/1. Abbeyknockmoy National School (N63):

Galway-Roscommon Road N63 between a point 410 metres west of its junction with the Road L3110 and a point 80 metres north-west of said junction between the hours of 08:50 to 09:20, 13:55 to 14:15 and 14:55 to 15:15.

T/P/2. Ballinderry National School:

Brockagh-Ballynastuckaun Road L2130 between a point 170 metres south-west of its junction with the Atherry Road R347 and a point 360 metres south-west of the said junction between the hours of 08:50 to 09:20, 13:55 to 14:15 and 14:55 to 15:15.

T/P/3. Briarfield National School (N63):

Briarfield-Abbeyknockmoy Road N63 between a point 50 metres east of its junction with the L2302 and a point 430 metres east of said junction between the hours of 08:50 to 09:20, 13:55 to 14:15 and 14:55 to 15:15.

T/P/4. Knockroon National School (N84):

Headford-Shrule Road N84 between a point 235 metres north-east of its junction with the Knockroon Road L6132 and a point 200 metres south-west of the said junction between the hours of 08:40 to 09:10, 13:45 to 14:05 and 14:45 to 15:05.

T/P/5. Kilcroan National School:

Glennamaddy-Ballymoe Road R364 between a point 240 metres south-west of its junction with the Ballyglass South Road L6441 and a point 490 metres south-west of the said junction between the hours of 09:00 to 09:30, 14:05 to 14:25 and 15:05 to 15:25.

Roads in respect of which a periodic special speed limit of sixty kilometres per hour (**60km/h**) shall apply:

T/P/6. Milltown National School (N17): Tuam-Claremorris Road N17 between a point 330 metres north-west of its junction with the Carrowbaun Road L6458 and a point 140 metres south-east of the said junction, between the hours of 08.40 to 09.10, 13.25 to 13.55 and 14.25 to 14.55.

DURING ALL OTHER PERIODS, THE DEFAULT SPEED LIMITS FOR THESE LOCATIONS APPLY.

Made and adopted under the Common Seal of
Galway County Council

This (date) 28/01/2019



Present when the Common Seal of Galway County Council was affixed hereto: -



CATHAIRLEACH CHONTAE NA GAILLIMHE

